

**The New South Wales
COUNTRY AIRSTRIP GUIDE**

10th Edition



flightace.com

**NO WARRANTY GIVEN OR LIABILITY
ACCEPTED AS TO ACCURACY**

Every care has been taken to ensure that the information contained in this publication is correct. However, even with the greatest care, inaccuracies may occur and the author cannot therefore accept responsibility for such errors or omissions but would appreciate advice should any be discovered.

This book contains information about unlicensed landing areas. These are not surveyed and recorded to licensed aerodrome standards, hence details given are approximate.

It is the responsibility of the pilot in command to ensure that the landing area to be used is operationally acceptable and to comply with conditions set out in regulatory publications. Prior to using a landing area the pilot in command is required to contact the owner, occupier or controlling authority in order to:

- (i) Obtain permission to use the landing area and determine the conditions under which it may be used,
- (ii) Check the current condition of the landing area, and
- (iii) Check the details supplied in this book (changes may have taken place since printing).

The New South Wales Country Airstrip Guide is a FlightAce® Product.

© Copyright 2003 Windsock Productions Pty Ltd ABN 71 009 444 231
27 Camden Street, Wembley Downs, WA, 6019 • PO Box 182, Scarborough, WA, 6169 • Phone (08) 9446 1559 • Fax (08) 9244 9639
Airstrip info: editor@flightace.com • Advertising: adds@flightace.com
Stop Press at Website: http://www.flightace.com/stop_press.htm
Not to be reproduced in any form without permission.

**Airstrip Guides for all Australian Regions are available.
Credit Card Orders: (02) 9791 0222**

Airfield	WAC	Page
Aberfoyle Station	Bourke	22
Adaminaby	Sydney/Canberra	23
Aeropedican	Sydney	24
Annulara Station	Bourke	25
Ardlethan	Canberra	26
Ashford	Armidale	27
Ashley	Bourke/Armidale	28
Ashwell Station	Sydney/Canberra	29
Baan Baa	Bourke/Armidale	30
Baradine	Bourke/Armidale	31
Barraba	Armidale	32
Bega	Melbourne	33
Belford Park Station	Armidale	34
Ben Lomond	Armidale	35
Bingara	Armidale	36
Biniguy	Armidale	37
Blackville [Cancelled]	Armidale	38
Bloomfield Station	Bourke	39
Boggabri	Armidale	40
Bombala	Melbourne	41
Boomi	Bourke/Armidale	42
Borrana Downs Station	Broken Hill	43
Boulfia Station	Broken Hill	44
Box Vale Station	Broken Hill	45
Braidwood	Sydney/Canberra	46
Breeza [Cancelled]	Armidale	47
Brewon Station	Bourke	48
Brigalows	Armidale	49
Bunyan	Melbourne	50
Burrawang West	Sydney/Canberra	51
Burren Junction	Bourke/Armidale	52
Burra Station	Adelaide	53
Burwood Station	Canberra	54

Airfield	WAC	Page
Byrock	Bourke	55
Byron Bay	Armidale	56
Camden Haven	Armidale	57
Canowindra	Sydney/Canberra	58
Capertee	Sydney	59
Caragabal Emergency Strip	Sydney/Canberra	60
Carinda	Bourke	61
Carrialla Station	Broken Hill	62
Cassilis	Sydney/Canberra	63
Cathcart 1	Melbourne	64
Cathcart 2	Melbourne	65
Cawkers Well Station [Cancelled]	Broken Hill	66
Cessnock	Sydney	67
Churinga Station	Broken Hill	68
Clare Station	Adelaide	69
Coleambally	Canberra	70
Collector 1 [Cancelled]	Sydney/Canberra	71
Collector 2	Sydney/Canberra	72
Collie	Bourke/Armidale	73
Comeroo Camel Station	Bourke	74
Coonda Station	Adelaide	75
Coolabah	Bourke	76
Cooma	Melbourne	77
Cooranbong	Sydney	78
Cootamundra	Sydney/Canberra	79
Corona Station	Broken Hill	80
Crookwell	Sydney/Canberra	81
Culwulla Station	Armidale	82
Dabee Station	Sydney	83
Dalmorino Station	Adelaide	84
Darnick	Adelaide	85
Delegate	Melbourne	86
Delungra 1	Armidale	87

Airfield	WAC	Page
Delungra 2	Armidale	88
Dochra	Sydney	89
Dunmore Manilla	Armidale	90
Ebor	Armidale	91
Elderslie	Sydney	92
Emby West Station	Bourke	93
Enngonia	Bourke	94
Euabalong	Canberra	95
Eulalia Station	Bourke/Armidale	96
Europambela Station	Armidale	97
Evans Head	Armidale	98
Federation Homestead	Sydney/Canberra	99
Finley	Canberra	100
Fords Bridge	Bourke	101
Forster	Sydney	102
Fort Grey Station	Broken Hill	103
Fowlers Gap Station	Broken Hill	104
Gamboola Station	Sydney/Canberra	105
Gilgandra	Bourke/Armidale	106
Glenanaar Station	Bourke	107
Glencoe Station	Bourke/Armidale	108
Glendarra Station	Broken Hill	109
Glenora Station	Broken Hill	110
Glenrow Station	Bourke	111
Gloucester	Sydney	112
Goolgowi	Canberra	113
Goonoo Goonoo Station	Armidale	114
Greenbah Station	Bourke/Armidale	115
Grenfell [Cancelled]	Sydney/Canberra	116
Guyra	Armidale	117
Haddon Rig Station	Bourke	118
Harden	Sydney/Canberra	119
Harriedale Station	Adelaide	120

Airfield	WAC	Page
Hazelwood Station	Adelaide	121
Heathcote	Armidale	122
Hermidale	Bourke	123
Hernani 1	Armidale	124
Hernani 2	Armidale	125
Hernani 3	Armidale	126
Highland Farm	Sydney	127
Hillston	Canberra	128
Holtbrook	Sydney/Canberra	129
Ilabunda Station	Bourke	130
Inverell North	Armidale	131
Ivanhoe	Canberra	132
Jemalong Station	Sydney/Canberra	133
Jeogla Station	Armidale	134
Jerala Station	Canberra	135
Jerilderie	Canberra	136
Jerrys Plains	Sydney	137
Jindabyne	Melbourne	138
Katoomba	Sydney	139
Kayrunnera Station	Broken Hill	140
Kelvin Station	Armidale	141
Keytah Station	Bourke/Armidale	142
Khancoban	Melbourne	143
Kings town	Armidale	144
Koraltia Station	Broken Hill	145
Lake Keepit	Armidale	146
Lenton	Canberra	147
Lennox Head	Armidale	148
Lorrimer	Armidale	149
Louth	Bourke	150
Lyndhurst	Sydney/Canberra	151
Maitland	Sydney	152
Mangrove Mountain	Sydney	153

Airfield	WAC	Page
Marrapina Station	Broken Hill	154
Marulan [Cancelled]	Sydney/Canberra	155
Maude	Canberra	156
Mellool	Adelaide	157
Mena Murtee Station	Broken Hill	158
Merrimba Station	Bourke	159
Milamolong Station	Sydney/Canberra	160
Milparinka	Broken Hill	161
Miralwyn Station	Bourke	162
Mittagong	Sydney	163
Moulamein	Canberra	164
Mount Arrowsmith Station	Broken Hill	165
Mount Hope	Canberra	166
Mount Murchison Station	Broken Hill	167
Mount Pleasant Station	Broken Hill	168
Mount Stuart Station	Broken Hill	169
Mount View Station	Armidale	170
Mount Wood Station	Broken Hill	171
Mullaley	Bourke/Armidale	172
Mungindi	Bourke/Armidale	173
Mungo Lodge	Adelaide	174
Murwillumbah	Armidale	175
Mutawintji National Park	Broken Hill	176
Nambucca	Armidale	177
Nee Nee Station	Armidale	178
Netalie Station	Broken Hill	179
Newlands Station	Sydney/Canberra	180
Niangala	Armidale	181
Nulia Station	Adelaide	182
Nulloopola Station	Bourke	183
Nundle	Armidale	184
Nymagee	Canberra	185
Old Bar Heritage Airstrip	Armidale	186

Airfield	WAC	Page
Olive Downs Station	Broken Hill	187
Oxley Station	Bourke	188
Palmer's Is.	Armidale	189
Peak Hill	Sydney/Canberra	190
Pilliga	Bourke/Armidale	191
Pimpara Lake Station	Broken Hill	192
Pinelands Station	Canberra	193
Poitrel Station	Armidale	194
Popio Station	Adelaide	195
Premer	Bourke/Armidale	196
Puckawidgee Station	Canberra	197
Quambone	Bourke	198
Questa Park Station	Broken Hill	199
Ravensworth Station	Canberra	200
Rockley	Sydney/Canberra	201
Rowena 1	Bourke/Armidale	202
Rowena 2	Bourke/Armidale	203
Rowena 3	Bourke/Armidale	204
Rylstone	Sydney/Canberra	205
Sandy Camp Station	Bourke	206
Scone	Sydney	207
Scotia Sanctuary	Adelaide	208
Silant Grove Station	Armidale	209
Singleton	Sydney	210
Singleton Barracks	Sydney	211
South Grafton	Armidale	212
South West Rocks	Armidale	213
Springwood Station	Adelaide	214
Talalara Station	Broken Hill	215
Tallawang Station	Armidale	216
Taralga	Sydney/Canberra	217
Terawi Station	Adelaide	218
Tenterfield	Armidale	219

Airfield	WAC	Page
The Avenue	Broken Hill	220
The Gorge Station	Armidale	221
The Island	Sydney/Canberra	222
The Oaks	Sydney	223
The Pines Station	Bourke/Armidale	224
Tilpa	Bourke	225
Togo Station	Bourke/Armidale	226
Tongy Station	Bourke/Armidale	227
Tooraweenah	Bourke/Armidale	228
Tumbaal Plains	Armidale	229
Trangie	Bourke/Armidale	230
Trundle 1	Sydney/Canberra	231
Trundle 2	Sydney/Canberra	232
Tullamore 1	Sydney/Canberra	233
Tullamore 2	Sydney/Canberra	234
Upper Horton	Armidale	235
Urana	Canberra	236
Urisino Station	Broken Hill	237
Walcha	Armidale	238
Wallabadah	Armidale	239
Wallendbeen [Cancelled]	Sydney/Canberra	240
Wanaaring	Bourke	241
Warialda	Armidale	242
Warkworth	Sydney	243
Warnervale	Sydney	244
Waterbag Station 1	Broken Hill	245
Waterbag Station 2	Broken Hill	246
Wedderburn	Sydney	247
Wee Waa [Cancelled]	Bourke/Armidale	248
Wellington	Sydney/Canberra	249
Wentworth	Adelaide	250
White Cliffs	Broken Hill	251
Whurlee Station	Adelaide	252

Airfield	WAC	Page
Wilcannia	Broken Hill	253
Wilson's Creek Station	Armidale	254
Wilton	Sydney	255
Woodside Station	Canberra	256
Woodville Station	Armidale	257
Woolbrook	Armidale	258
Woolcunda Station	Adelaide	259
Woolomin	Armidale	260
Yahgunyah Station	Bourke	261
Yalda Downs Station	Broken Hill	262
Yelta Station	Adelaide	263
Yeoval	Sydney/Canberra	264

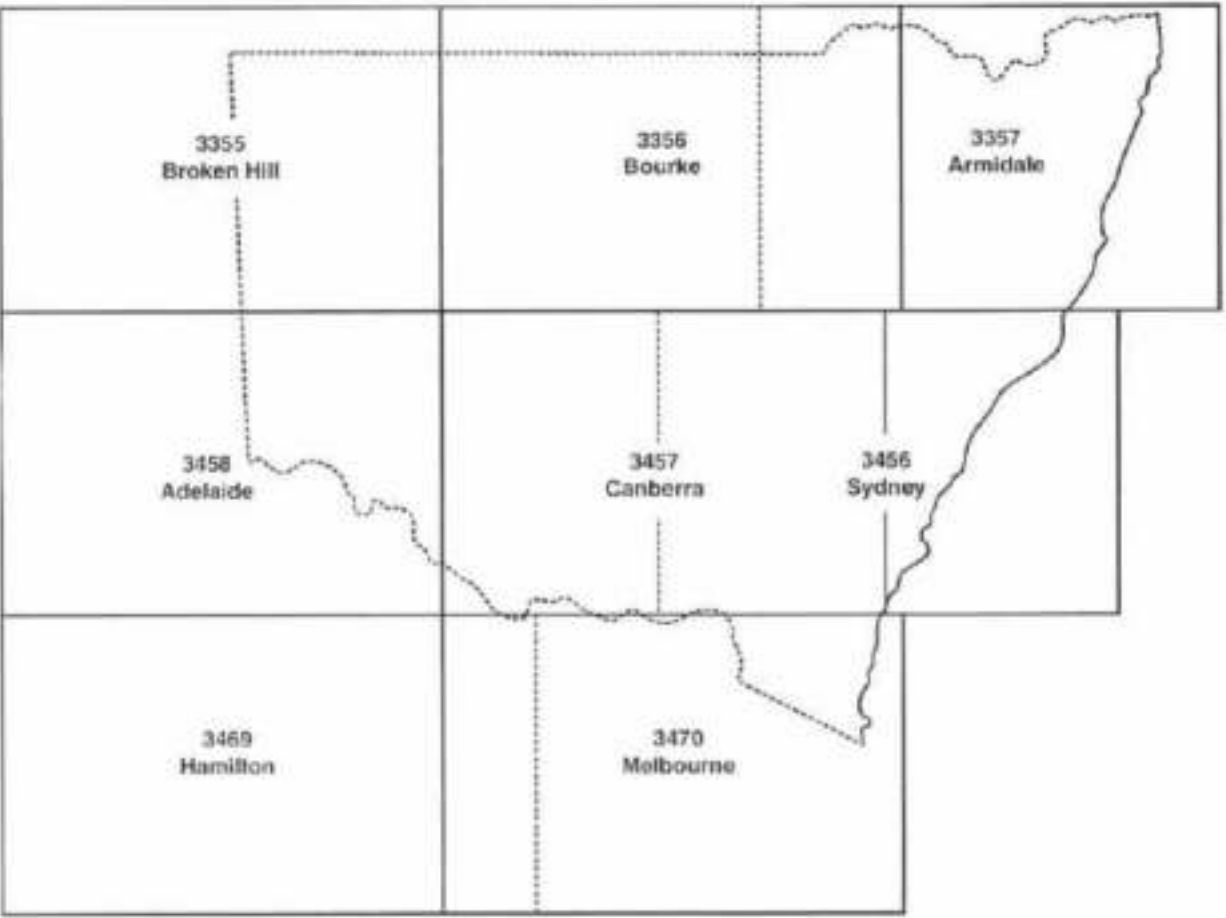
Airfield	Position
Abington Station	31° 31.000' South 149° 48.000' East
Araluen Station	29° 06.000' South 148° 40.500' East
Binamoor Station	31° 33.000' South 142° 57.000' East
Binda (Funny Hill)	34° 18.220' South 149° 22.610' East
Binnaway (Rosedale)	31° 32.000' South 149° 23.000' East
Blackville (Wimboyne)	31° 35.000' South 150° 11.000' East
Borgara Station	30° 17.000' South 147° 48.000' East
Breeza (Coburn)	31° 19.000' South 150° 31.000' East
Cambewarra	34° 50.000' South 150° 35.000' East
Capertee 2 (Bernina)	33° 08.000' South 150° 00.001' East
Cawkers Well Station	31° 41.000' South 142° 57.000' East
Collector 1 (Werriwa)	34° 53.000' South 149° 27.000' East
Conargo	35° 19.000' South 145° 07.000' East
Crescent Hd 1 (Ranch)	31° 08.200' South 152° 54.600' East
Crescent Hd 2 (Killuke)	31° 12.000' South 152° 57.000' East
Erowari Station	34° 30.000' South 148° 03.000' East
Greenethorpe (Braeside)	33° 59.000' South 148° 25.000' East
Grenfell (Overdale)	33° 59.900' South 148° 08.000' East
Henty	35° 32.000' South 147° 07.000' East
Kimberley Station	32° 49.000' South 141° 05.000' East
Liddell	32° 25.000' South 151° 02.000' East
Majors Creek (Rugby)	35° 33.000' South 149° 44.000' East
Marulan (Tangryang)	34° 46.000' South 149° 58.000' East
Merriwa (Kingsdyn)	32° 07.000' South 150° 21.000' East
Mungeribah Station	32° 08.000' South 148° 06.000' East
Oxley	34° 12.000' South 144° 05.000' East
Schofields	33° 43.000' South 150° 52.000' East
Taraiga 2 (Redmire)	34° 20.000' South 149° 47.000' East
Toms Lake Station	31° 41.000' South 144° 47.000' East
Tyringham (Paloma)	30° 13.000' South 152° 33.000' East
Upper Lansdowne	31° 45.000' South 152° 28.000' East
Wallacia	33° 52.000' South 150° 39.000' East
Wallendbeen (Corang)	34° 29.000' South 148° 08.000' East

Airfield

Wee Waa

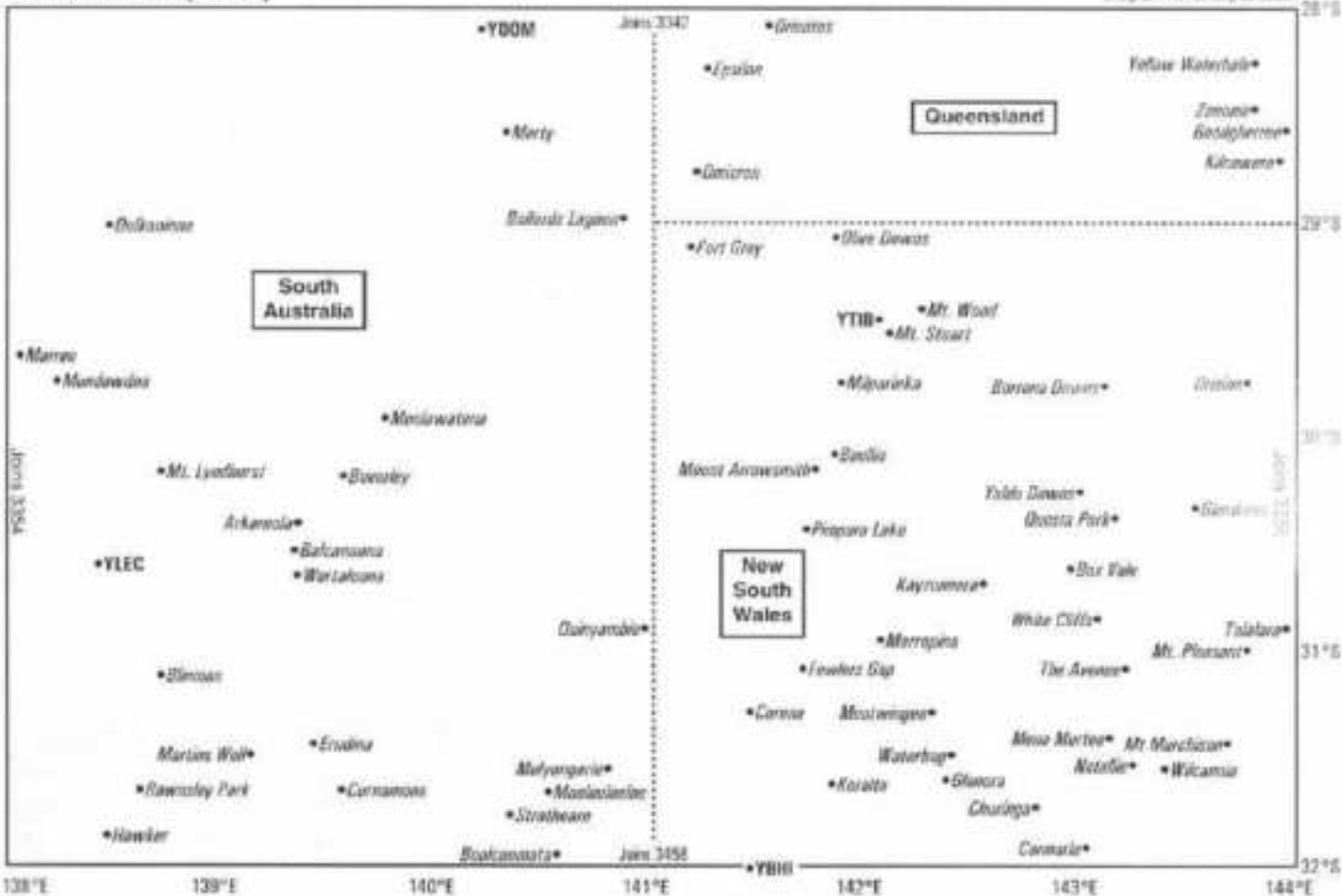
Position

30° 15.500' South 149° 24.500' East



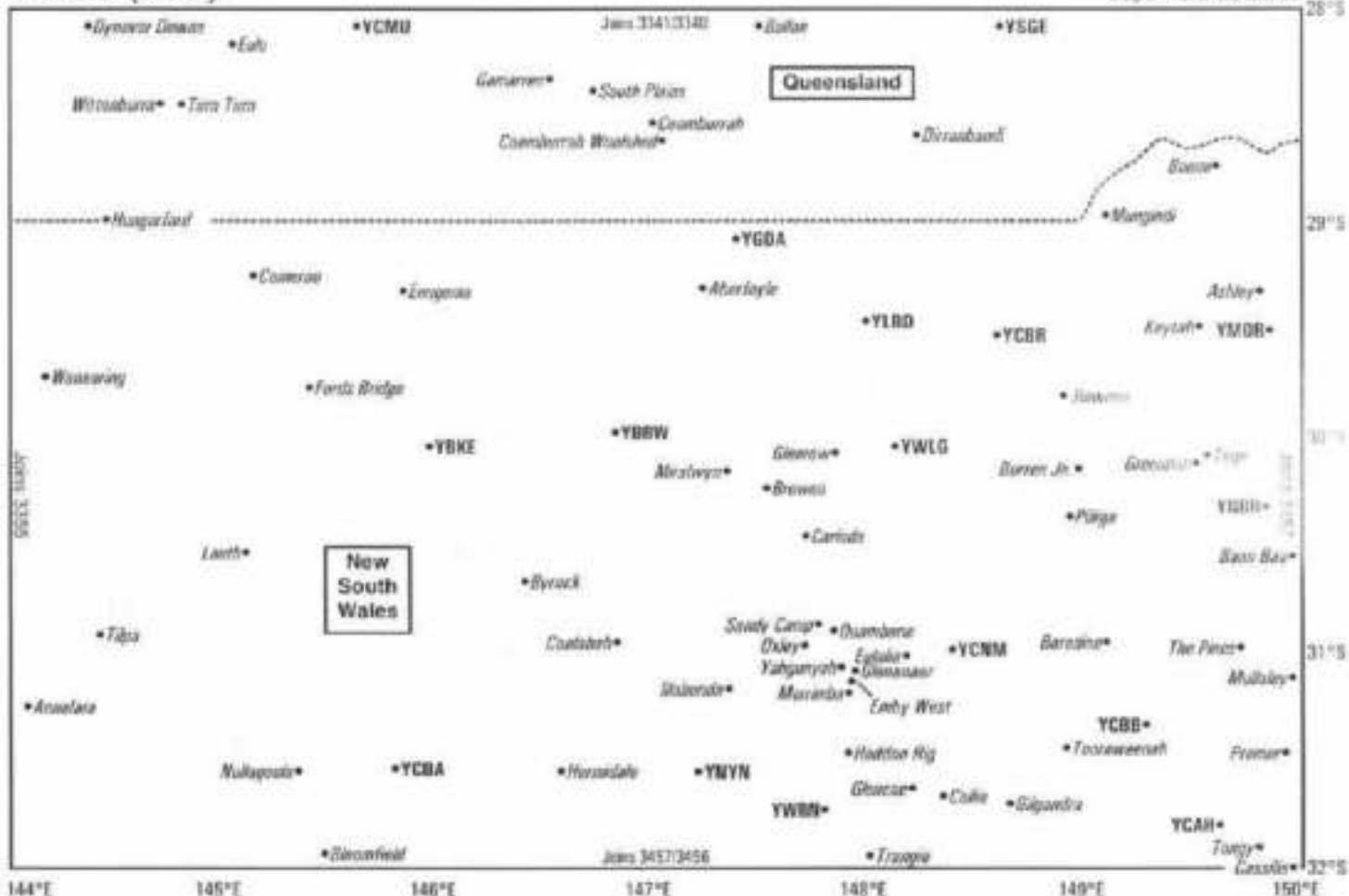
Broken Hill (3355)

Diagram not strictly to scale



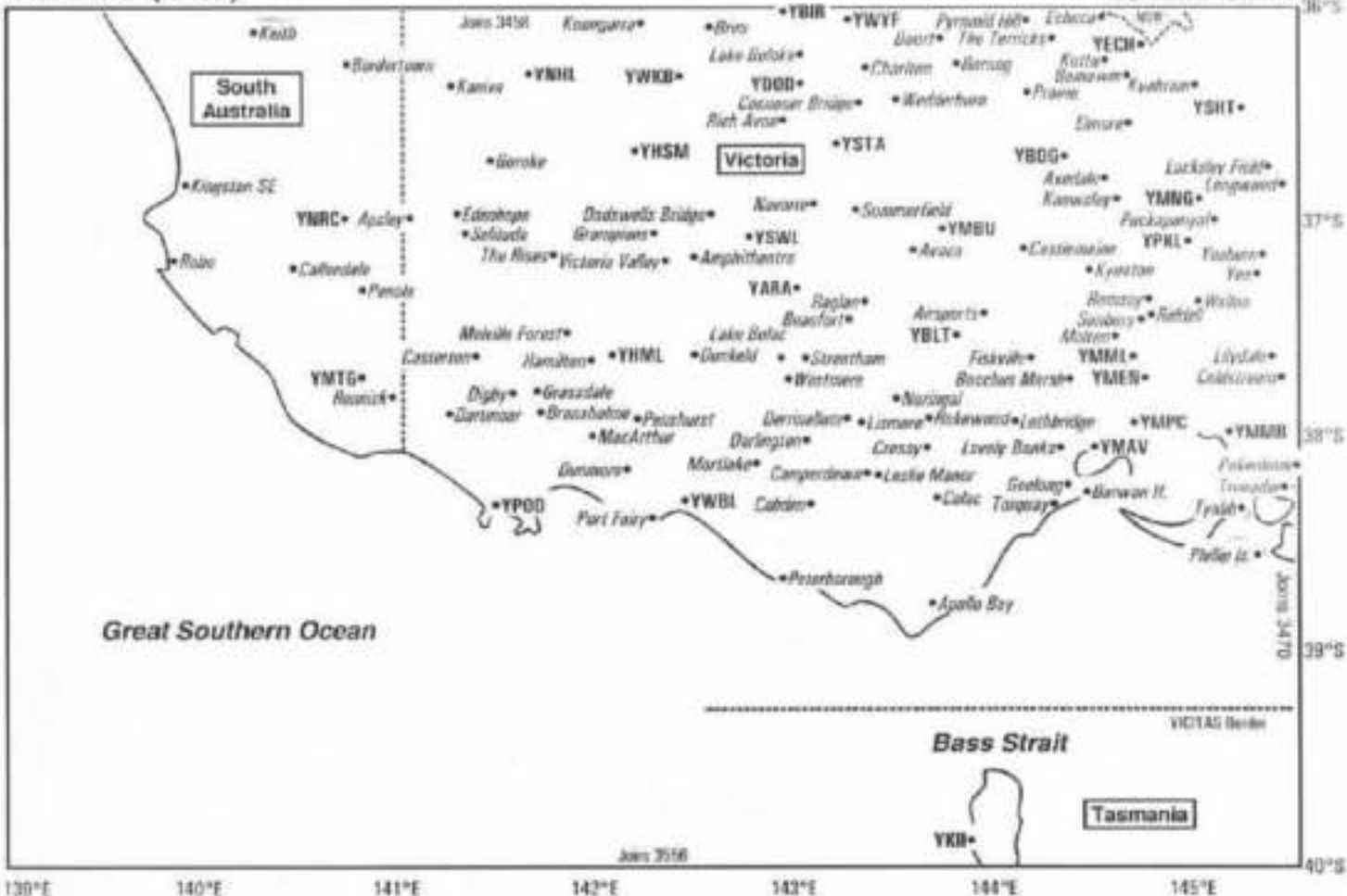
Bourke (3356)









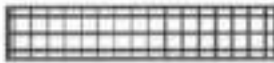







Diagram not strictly to scale



Hamilton (3469)

Diagram not strictly to scale



Sealed Runway	60  27
Gravel Runway	60  27
Grass or Dirt Runway	60  27
Windsock	
Road	
Railway line	
Power line	
Fence line	
Town Site	
Buildings	
Trees	
Water	
Windmill	
Parachuting	
Gliding Operations (W=Winched)	
Displaced Runway Threshold	
Magnetic Variation	Variation: 8.9°E

NB. Drawings in this book are not to scale

Notes

1. GPS USERS

Global Positioning System (GPS) uses an ellipsoid (WGS84) to approximate the size and shape of the earth.

Australian World Aeronautical Charts (WAC) use a Local Map Grid (Australian Map Grid 66).

Hence there is a difference between WAC chart position and GPS position.

If a pilot wishes to navigate by GPS to an airfield, the GPS latitude and longitude must be entered if navigation is to be accurate. There will be an error if WAC latitude and longitude is used.

Many airfields in this book still have latitude and longitude presented as degrees and minutes rounded to the nearest minute and are only as accurate as the appropriate WAC chart. For example,

Position: 22° 44' South 146° 34' East.

A growing number of airfields have GPS position published. In this case, latitude and longitude is presented as degrees and minutes to three decimal places. For example,

GPS Position: 20° 43.789' South 146° 34.481' East.

2. Magnetic Variation

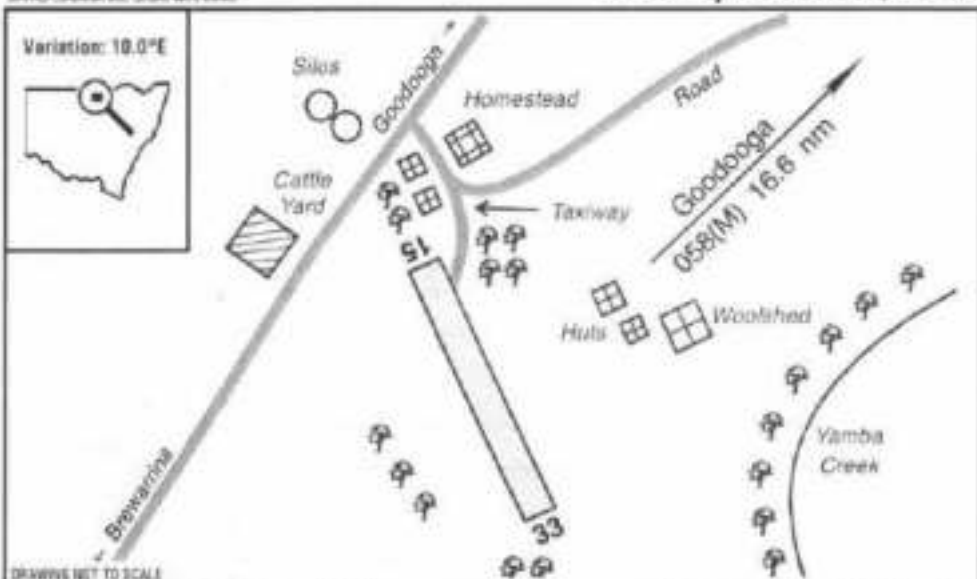
The WMM-2000 mathematical model is used to calculate Magnetic Variation for each airfield. The variations presented are accurate to the nearest 0.1° as at August 2003. These figures may differ slightly from World Aeronautical Chart isogonal information.

3. Airstrip Location Maps

The Airstrip Location Maps at the front of this book are computer generated and are not exactly to scale because overlapping text has been separated. Licensed Airstrip Abbreviations are printed in bold upright text. Unlicensed Airstrips are printed in italicised text. These maps are to be used for general reference and orientation only. **THEY ARE NOT TO BE USED FOR NAVIGATION.**

4. Grass Airfield Operations

Carriage of a puncture repair kit at all times is recommended.

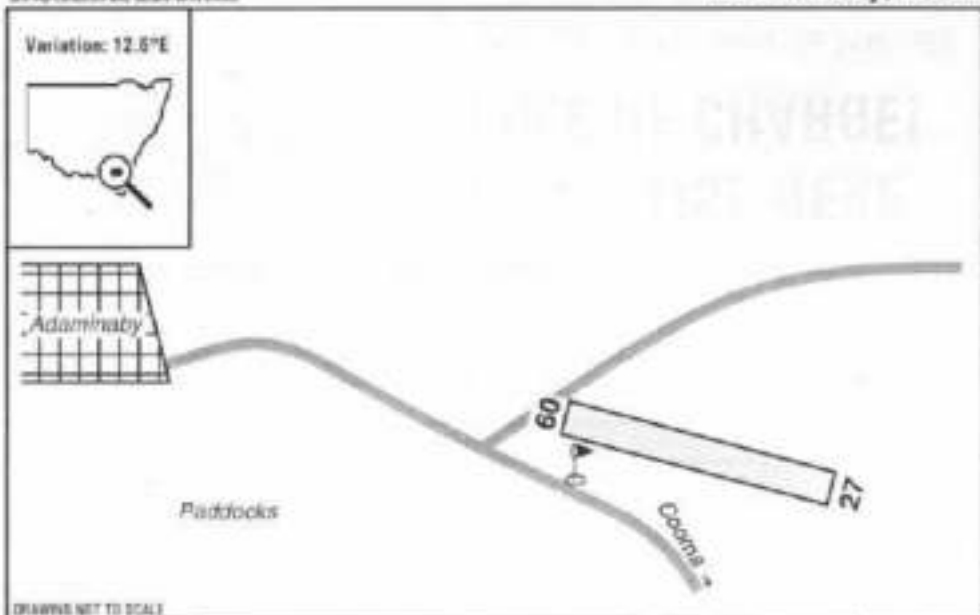


Elevation:	400 Feet AMSL	Time Zone:	UTC + 10
GPS Position:	29° 18.300' South 147° 13.600' East	Area Forecast:	41/22
WAC Chart:	Bourke (3356)		
Owner/Operator:	David McMaster (02) 68479128		
Strip Directions:	15-33		
Strip Lengths:	800 M		
Strip Surface:	Unsealed - red, black dirt		
Windsock:	Nil		
Strip Markers:	Yes		
Lighting:	Nil		
Fuel:	Nil		
Special Procedures And Remarks:	A dry weather strip only. Permission required prior to use.		



**ADVERTISE HERE
*FREE OF CHARGE!**

*For first year. Contact website <http://www.flightline.com.au> or phone/fax (08) 9446 1559



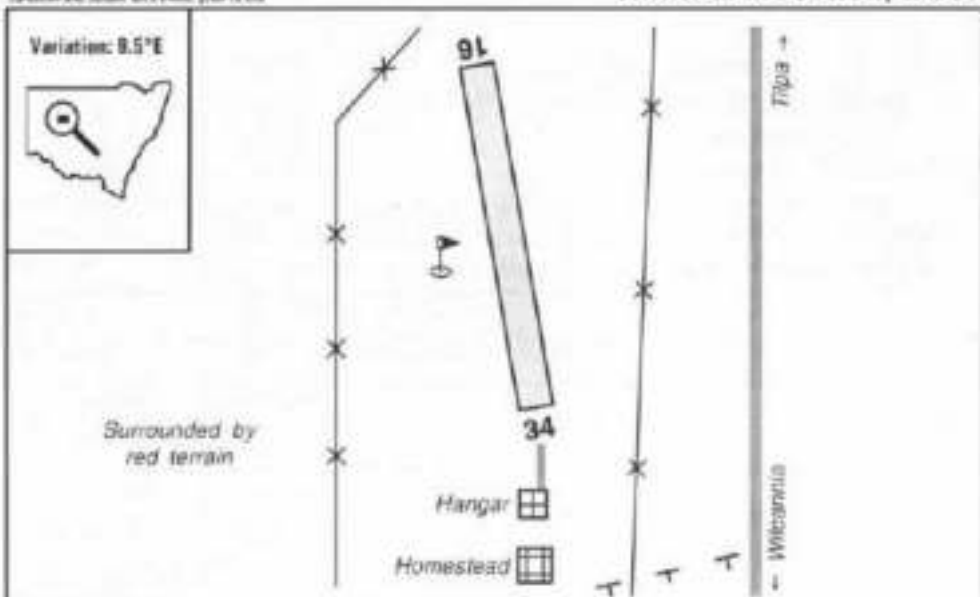
DRAWING NOT TO SCALE

Elevation:	3350 Feet AMSL	Time Zone:	UTC + 10
Position:	39° 00' South 148° 48' East	Area Forecast:	21
WAC Charts:	Sydney (3456), Canberra (3457)	ALA Code:	YADY
Owner/Operator:	Snowy River Shire (02) 64505195		
Strip Directions:	09-27		
Strip Lengths:	817 M		
Strip Surface:	Unsealed - grass		
Windsock:	Yes		
Strip Markers:	White gables		
Lighting:	Nil		
Fuel:	Nil		
Special Procedures And Remarks:	Beware mountains. Slopes down to the east. Park at the north west end.		

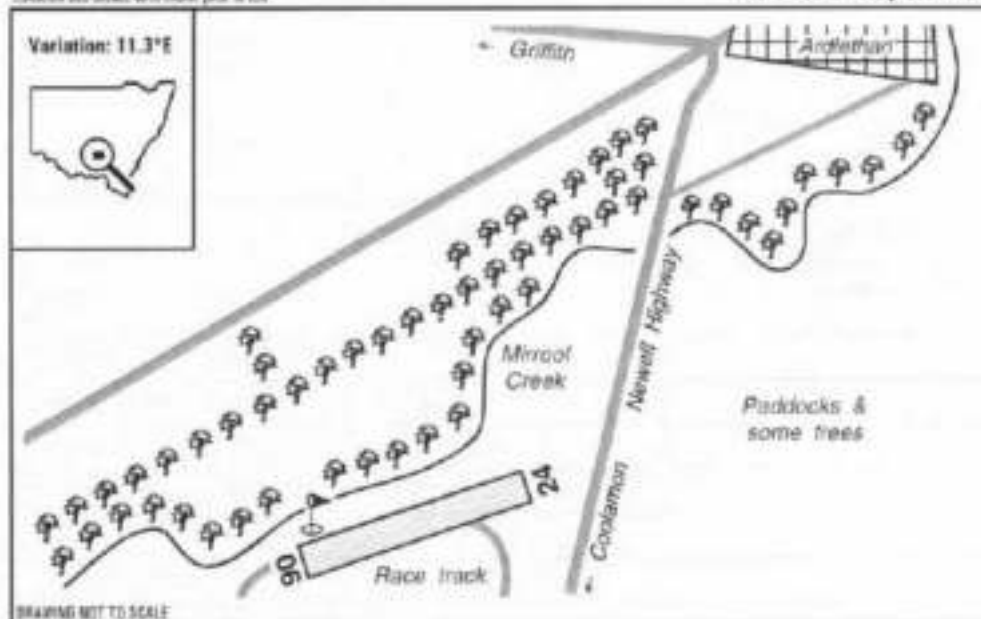


DRAWING NOT TO SCALE

Elevation:	10 Feet AMSL	Time Zone:	UTC + 10
GPS Position:	33° 04.100' South 151° 38.700' East	Avfax Code:	2011
WAC Chart:	Sydney (3456)	ALA Code:	YPEC
Owner/Operator:	Aeropelican Air Services (02) 49450988		
Strip Directions:	07-25		
Strip Lengths:	840 M		
Strip Surface:	Grass - rated		
Windsock:	Yes		
Strip Markers:	White cones		
Lighting:	Electric, manually switched		
Fuel:	Jet A1, only by arrangement		
Special Procedures And Remarks:	Only commercial pilots on licensed charter aircraft are permitted to use the strip, a landing fee is payable. Right hand circuits runway 07. Beware high vehicles on Pacific Highway, high masted vessels in Swansea Channel. Caution: RPT Twin Otter aircraft operating into strip may join circuit on base leg. Public telephone and toilets at the field. Copyright FlightAce. Pilot monitored NDB at field. Pelican/Cooranbong/Wannervale CTAF frequency 128.0. See En Route Supplement Australia for more details.		

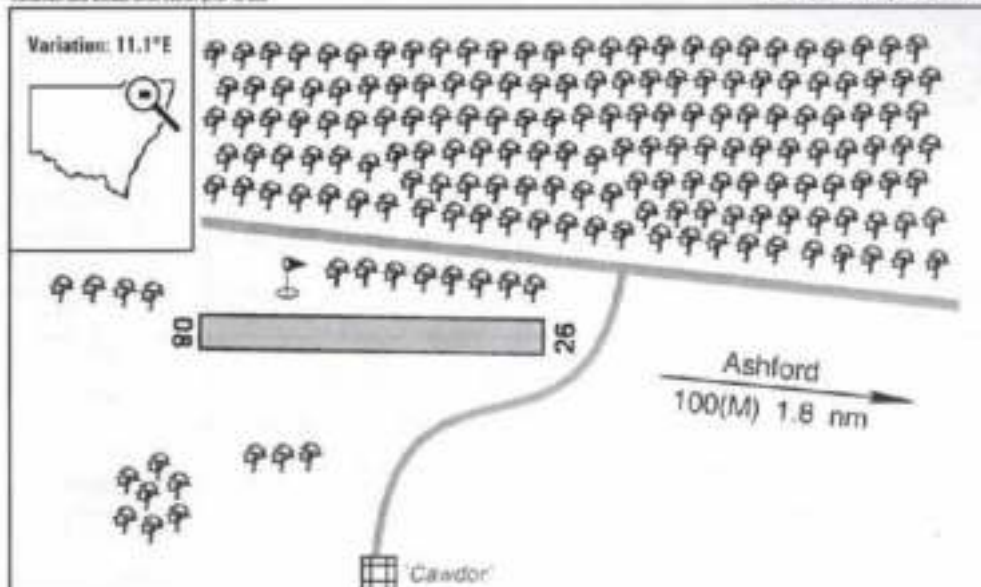


Elevation:	250 Feet AMSL	Time Zone:	UTC + 10
Position:	31° 15' South 144° 05' East	Area Forecast:	22
WAC Chart:	Bourke (3356)		
Owner/Operator:	Stephen Creswell (08) 80919483		
Strip Directions:	16-34		
Strip Lengths:	1000 M		
Strip Surface:	Unsealed - red dirt		
Windsock:	Yes		
Strip Markers:	White tyres		
Lighting:	Nil		
Fuel:	Nil - unless plenty of notice		
Special Procedures And Remarks:	Beware trees, fences. Permission required prior to use.		



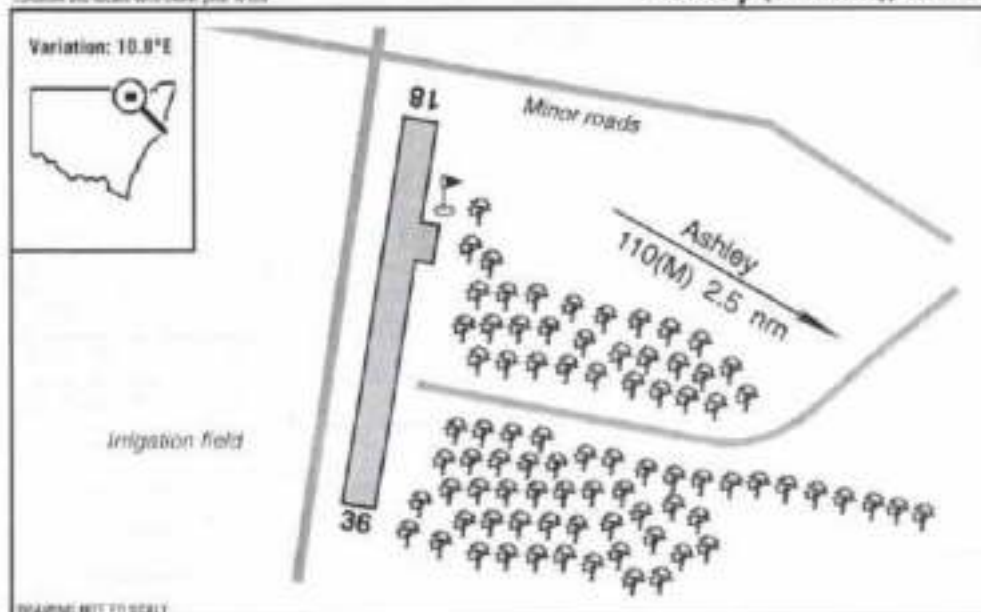
DRAWING NOT TO SCALE

Elevation:	680 Feet AMSL	Time Zone:	UTC + 10
Position:	34° 23' South 146° 53' East	Area Forecast:	22
WAC Chart:	Canberra (3457)	ALA Code:	YARL
Owner/Operator:	Coolamon Shire (02) 69273206		
Strip Directions:	06-24		
Strip Lengths:	700 M		
Strip Surface:	Unsealed - dirt		
Windsock:	Yes		
Strip Markers:	Nil		
Lighting:	Nil		
Fuel:	Nil		
Special Procedures And Remarks:	Caution: airstrip is part of the town race track. Latest information: Justin O'Brien (02) 69782015, Tim Morris (02) 69273206. Copyright FlightAca. Permission required prior to use.		



DRAWING NOT TO SCALE

Elevation:	1575 Feet AMSL	Time Zone:	UTC + 10
Position:	29° 19' South 151° 03' East	Area Forecast:	20
WAC Chart:	Armidale (3357)	ALA Code:	YASF
Owner/Operator:	Inverell Shire (02) 67288288		
Strip Directions:	08-26		
Strip Lengths:	1000 M		
Strip Surface:	Unsealed - grass/gravel		
Windsock:	Yes		
Strip Markers:	Gable markers and cones		
Lighting:	Nil		
Fuel:	Nil		
Special Procedures And Remarks:	Beware trees and hills surrounding the airfield. Strip slopes down to the east. Latest information: Paul O'Brien (02) 67254014 (Bus), (02) 67254292 (Ahl). Permission required prior to use.		



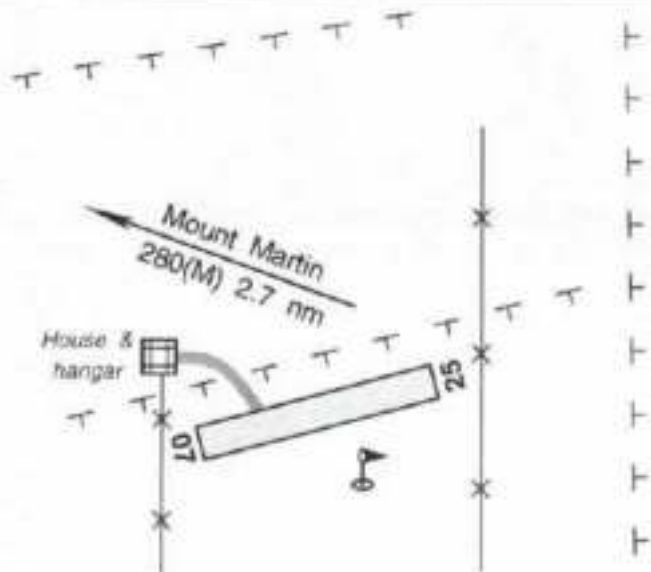
DRAWING NOT TO SCALE

Elevation:	660 Feet AMSL	Time Zone:	UTC - 10
Position:	29° 19' South 149° 48' East	Area Forecast:	22
WAC Charts:	Bourke (3356), Armidale (3357)		
Owner/Operator:	Auscott Ltd (02) 67542144		
Strip Directions:	18-36		
Strip Lengths:	1250 M		
Strip Surface:	Unsealed - southern half gravel, northern half black soil		
Windsock:	Yes		
Strip Markers:	White cones and reflectors both sides, 90 m spacing		
Lighting:	Removed		
Fuel:	Nil - emergency only		
Special Procedures And Remarks:	Beware trees on the eastern side, subsequent turbulence. Do not use black section of strip when wet. Latest information: Justin Ramsay (02) 67591700 (Bus).		

Warning: It is a requirement to check strip condition and details with owner prior to use

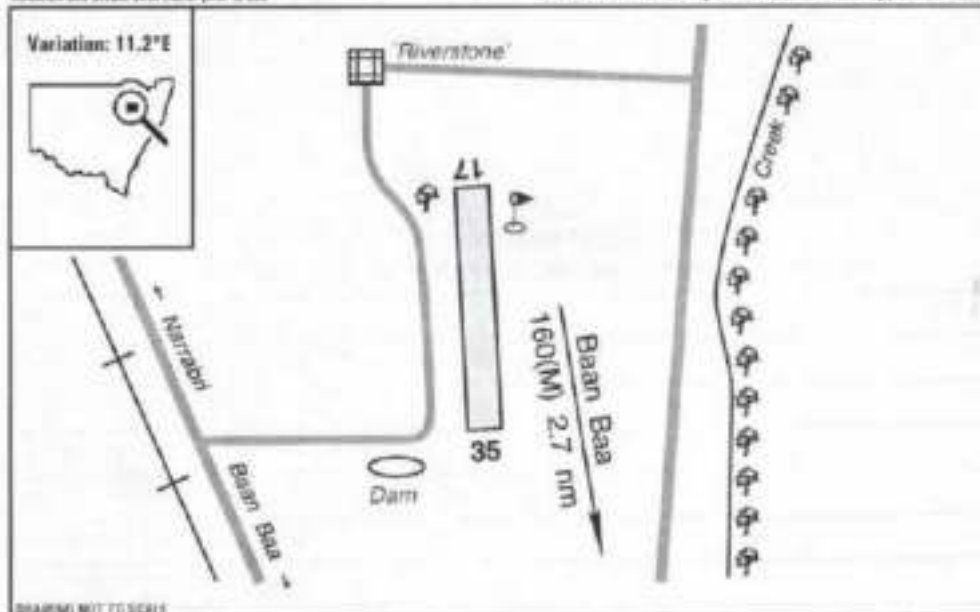
Ashwell Station, NSW

Variation: 12.3°E



DRAWING NOT TO SCALE

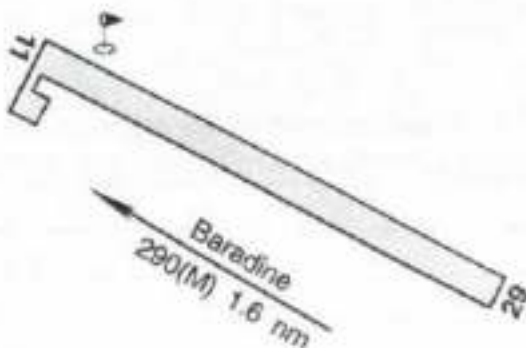
Elevation:	2600 Feet AMSL	Time Zone:	UTC + 10
GPS Position:	34° 39.090' South 149° 23.950' East	Area Forecast:	21
WAC Charts:	Sydney (3456), Canberra (3457)		
Owner/Operator:	Ashwell Station (02) 48443139		
Strip Directions:	07-25		
Strip Lengths:	750 M		
Strip Surface:	Unsealed - grass		
Windsock:	Yes		
Strip Markers:	Nil		
Lighting:	Nil		
Fuel:	Nil		
Special Procedures And Remarks:	Beware stock. Caution: high tension wires north of the field. Latest information: S. B. Friend (02) 48443139. Permission required prior to use.		



SHAPING NOT TO SCALE

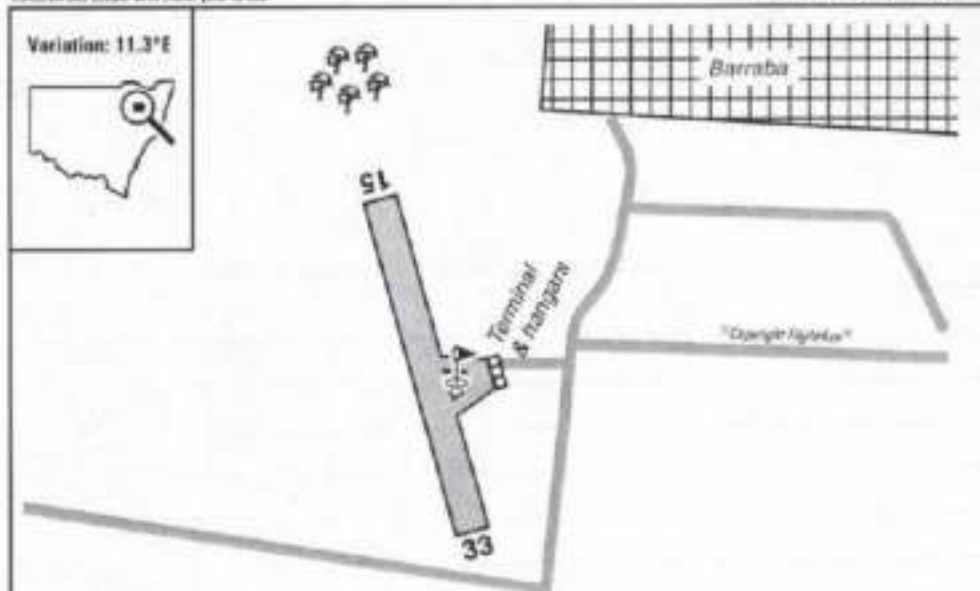
Elevation:	780 Feet AMSL	Time Zone:	UTC + 10
Position:	30° 33' South 149° 57' East	Area Forecast:	20
WAC Charts:	Bourke (3356), Armidale (3357)		
Owner/Operator:	John Richards (02) 67944720		
Strip Directions:	17-35		
Strip Lengths:	570 M		
Strip Surface:	Unsealed - grass		
Windsock:	Yes		
Strip Markers:	White tyres		
Lighting:	Nil		
Fuel:	Nil		
Special Procedures And Remarks:	Latest information: Bill Richards (02) 67922491 (Bus), (02) 67944720 (A/h). Park at the northern end. Permission required prior to use.		

Variation: 11.0°E



DRAWINGS NOT TO SCALE

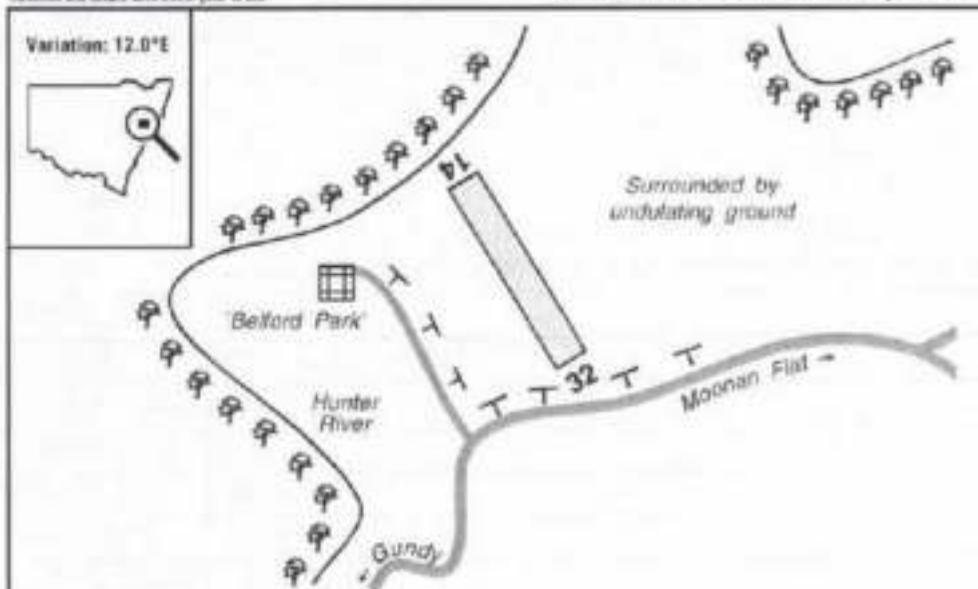
Elevation:	1000 Feet AMSL	Time Zone:	UTC + 10
Position:	30° 57' South 149° 05' East	Area Forecast:	22
WAC Charts:	Bourke (3356), Armidale (3357)	ALA Code:	YBA0
Owner/Operator:	Coonabarabran Shire (02) 68421944		
Strip Directions:	11-29		
Strip Lengths:	1480 M		
Strip Surface:	Unsealed - grass		
Windsock:	Yes		
Strip Markers:	Yes		
Lighting:	Portable - for emergency only		
Fuel:	Nil		
Special Procedures And Remarks:	Beware birds, kangaroos. Permission required prior to use. CAUTION: DETAILS COULD NOT BE VERIFIED AT PRESS TIME.		



DRAWING NOT TO SCALE

Elevation:	1679 Feet AMSL	Time Zone:	UTC + 10
Position:	30° 24' South 150° 36' East	Area Forecast:	20
WAC Chart:	Armidale (3357)	ALA Code:	YBBA
Owner/Operator:	Barraba Shire (02) 67821105		
Strip Directions:	15-33		
Strip Lengths:	1000 M		
Strip Surface:	Unsealed - grass/gravel		
Windsock:	Yes		
Strip Markers:	White cones		
Lighting:	Nil		
Fuel:	Av 100 drums, Bob Munson (02) 67821362		
Special Procedures And Remarks:	Beware trees, power lines, fences. Public telephone and toilets at the field. Copyright FlightAce. Latest information: Bob Munson (02) 67821362.		

Always check equipment, check strip conditions and details with owner prior to use

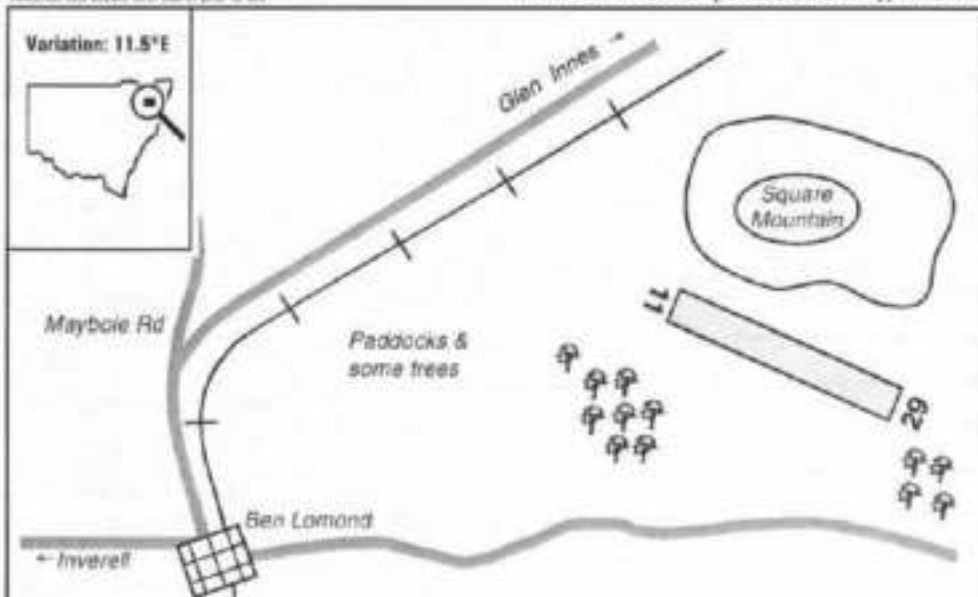


DRAWING NOT TO SCALE

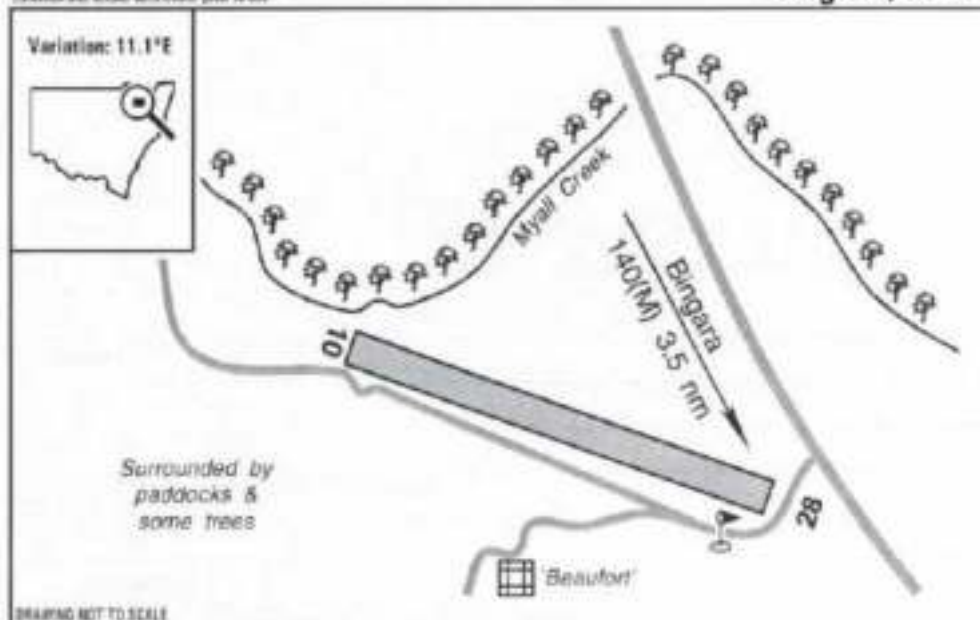
Elevation:	1150 Feet AMSL	Time Zone:	UTC + 10
GPS Position:	31° 55.900' South 151° 10.730' East	Area Forecast:	20
WAC Chart:	Armidale (3357)		
Owner/Operator:	R. A. C. Bell (02) 65463123		
Strip Directions:	14-32		
Strip Lengths:	600 M		
Strip Surface:	Unsealed - grass		
Windsock:	Nil		
Strip Markers:	White discs		
Lighting:	Nil		
Fuel:	Nil		
Special Procedures And Remarks:	Beware power lines. Latest information: Richard Bell (02) 65463123. Permission required prior to use.		

Warning: It is a requirement to check strip
condition and details with owner prior to use

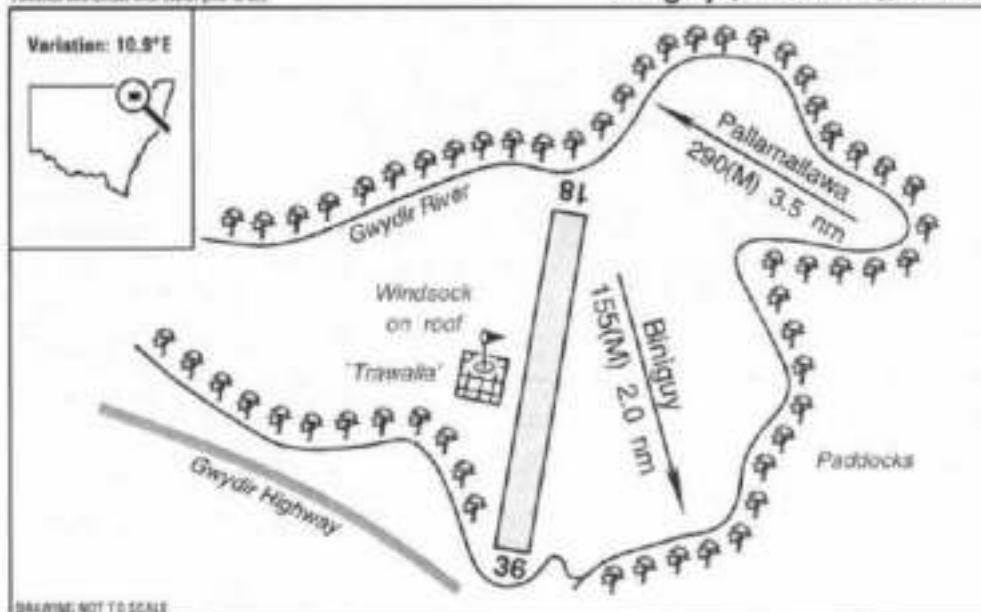
Ben Lomond (Sidebrook), NSW



Elevation:	4660 Feet AMSL	Time Zone:	UTC + 10
Position:	30° 01' South 151° 40' East	Area Forecast:	20
WAC Chart:	Armidale (3357)		
Owner/Operator:	Karl Walker (02) 67332092		
Strip Directions:	11-29		
Strip Lengths:	700 M		
Strip Surface:	Unsealed - grass		
Windsock:	Yes		
Strip Markers:	White tyres		
Lighting:	Nil		
Fuel:	Nil		
Special Procedures And Remarks:	Located on Sidebrook property. Beware trees, mountains. Strip slopes down to the west. Park at the eastern end. Permission required prior to use.		



Elevation:	985 Feet AMSL	Time Zone:	UTC + 10
Position:	29° 49' South 150° 32' East	Area Forecast:	20
WAC Chart:	Armidale (3357)	ALA Code:	YBIA
Owner/Operator:	Bingara Shire (02) 67241505		
Strip Directions:	10-28		
Strip Lengths:	1300 M		
Strip Surface:	Unsealed - gravel		
Windsock:	Yes		
Strip Markers:	Painted tyres		
Lighting:	Nil		
Fuel:	Nil		
Special Procedures And Remarks:	Beware power lines. Parking at the eastern end. Latest information: Jim Lane (02) 67241688 (A/h).		



DRAWING NOT TO SCALE

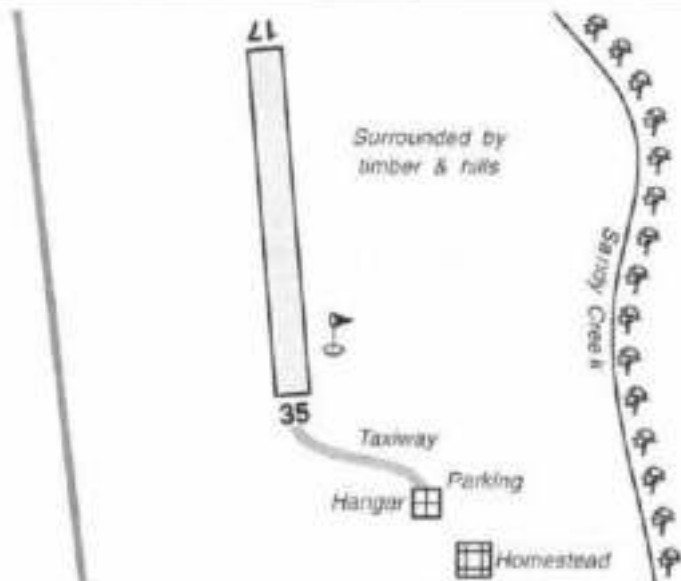
Elevation:	720 Feet AMSL	Time Zone:	UTC + 10
GPS Position:	29° 30.330' South 150° 11.508' East	Area Forecast:	20
WAC Chart:	Armidale (3357)	ALA Code:	YBGY
Owner/Operator:	Stahmann Farms Inc. (02) 67549259		
Strip Directions:	18-36		
Strip Lengths:	2000 M		
Strip Surface:	Unsealed - grass/dirt		
Windsock:	Yes		
Strip Markers:	Nil		
Lighting:	Nil		
Fuel:	Emergency only - Avgas and Jet A1		
Special Procedures And Remarks:	Beware trees, agricultural aircraft. Caution: strip is often traversed by farm machinery. Latest information: M. Crouch (02) 67549259 (Bus). VHF 126.4 (not always attended).		



DRAWING NOT TO SCALE

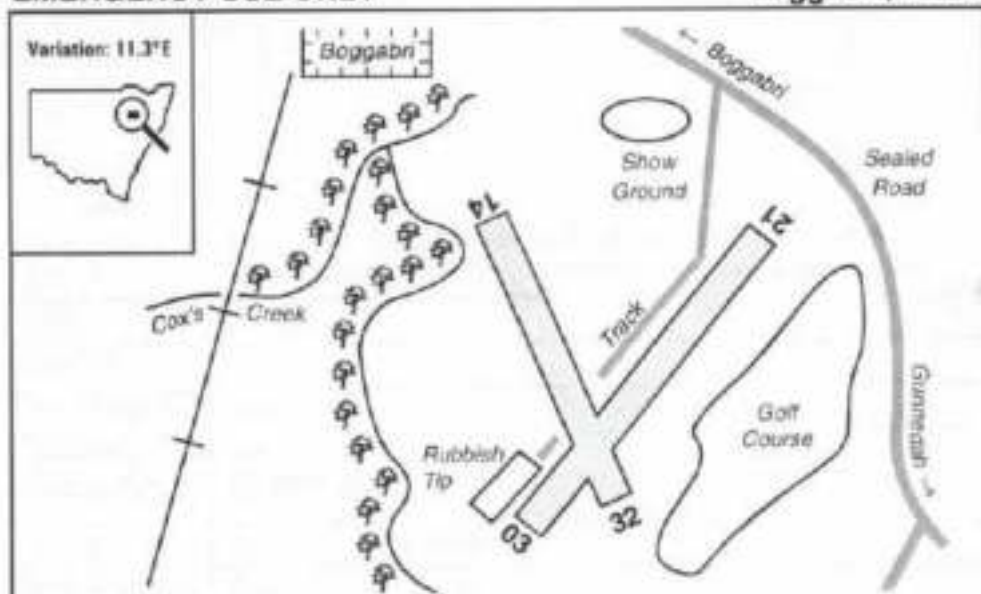
Elevation:	1410 Feet AMSL	Time Zone:	UTC + 10
Position:	31° 35' South 150° 11' East	Area Forecast:	20
WAC Chart:	Armidale (3357)	ALA Code:	YBVL
Owner/Operator:	R. S. Duddy Partnership (02) 67474004		
Strip Directions:	18-36		
Strip Lengths:	850 M		
Strip Surface:	Unsealed - gravel		
Windsock:	Yes		
Strip Markers:	Yes		
Lighting:	Nil		
Fuel:	Nil		
Special Procedures And Remarks:	Beware power lines. Latest information: R. S. Duddy (02) 67475242. Permission required prior to use.		

Variation: 10.1°E



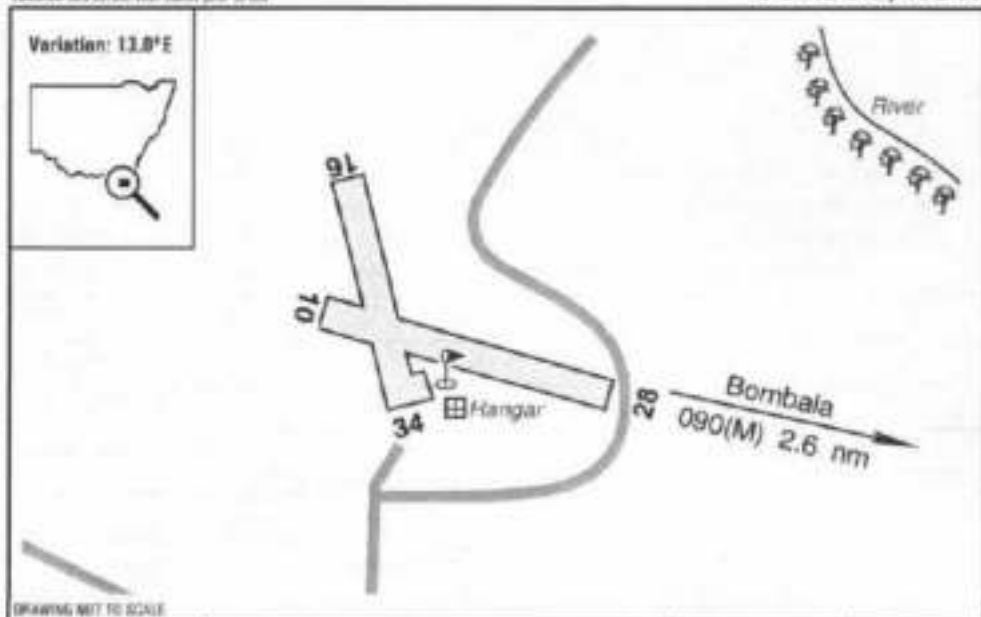
DRAWING NOT TO SCALE

Elevation:	800 Feet AMSL	Time Zone:	UTC + 10
Position:	31° 56' South 145° 28' East	Area Forecast:	22
WAC Chart:	Bourke (3356)		
Owner/Operator:	Bloomfield Station (D2) 68373776		
Strip Directions:	17-35		
Strip Lengths:	1000 M		
Strip Surface:	Unsealed - sandy red clay		
Windsock:	Yes		
Strip Markers:	White tyres at each end		
Lighting:	Nil		
Fuel:	Nil		
Special Procedures And Remarks:	Beware stock and wildlife. For dry weather use only. Strip slopes up to the south. Latest information: Peter or Heather Ayson. Permission required prior to use.		

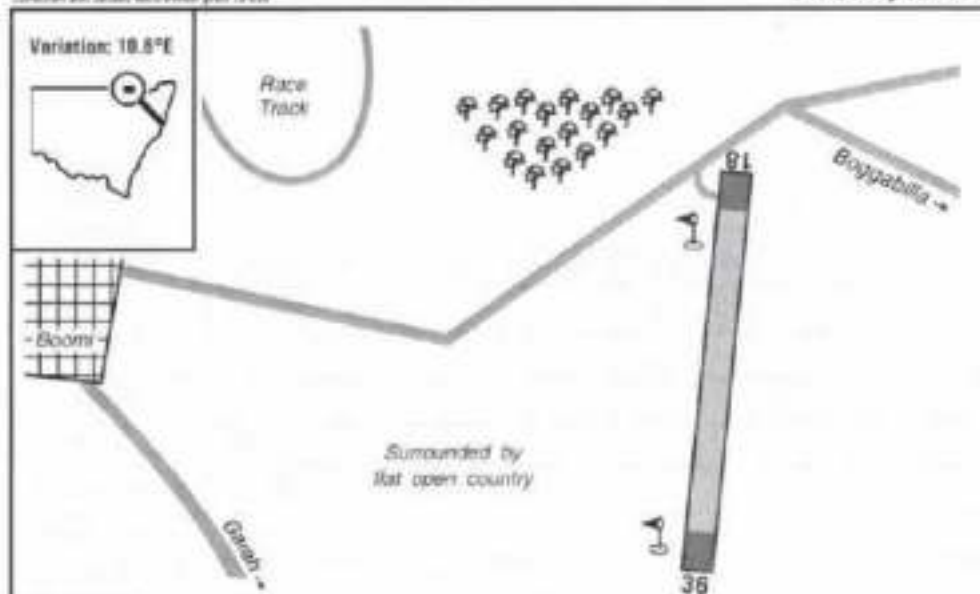


DRAWING NOT TO SCALE

Elevation:	770 Feet AMSL	Time Zone:	UTC - 10
Position:	30° 43' South 150° 03' East	Area Forecast:	20
WAC Chart:	Armidale (3357)	ALA Code:	Y80G
Owner/Operator:	Narrabri Shire Council (02) 67996886		
Strip Directions:	03-21	14-32	
Strip Lengths:	1080 M	920 M	
Strip Surface:	Unsealed - clay base with grass cover		
Windsock:	Nil		
Strip Markers:	Nil		
Lighting:	Nil		
Fuel:	Nil		
Special Procedures And Remarks:	Beware of sheep grazing on strip, power lines. Caution: strip goes unserviceable after rain. Regular inspections of the airstrip are not made. Pilots are advised to check strip condition with Shire prior to finalization of flight plans. COUNCIL LEASE NOT BEING RENEWED JUNE 2003. CAUTION STRIP WILL NO LONGER BE MAINTAINED.		



Elevation:	2380 Feet AMSL	Time Zone:	UTC - 10
GPS Position:	36° 54.348' South 149° 10.873' East	Area Forecast:	30
WAC Chart:	Melbourne (3470)	ALA Code:	YBOM
Owner/Operator:	Bombala Shire (02) 64583555		
Strip Directions:	10-28	16-34	
Strip Lengths:	800 M	650 M	
Strip Surface:	Unsealed - grass		
Windsock:	Yes		
Strip Markers:	White cones		
Lighting:	Nil		
Fuel:	Nil		
Special Procedures And Remarks:	Beware fences. Runway 10-28 slopes down to the west. Park at the south end of 16-34. Public telephone and toilets at the field. Latest information: Ron Crawford.		



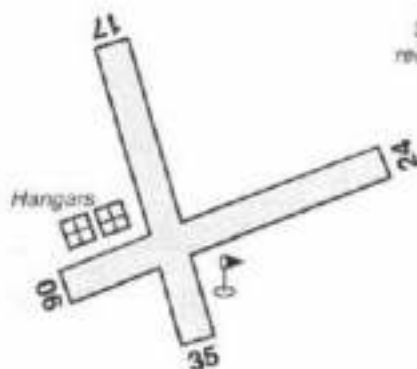
DRAWING NOT TO SCALE

Elevation:	580 Feet AMSL	Time Zone:	UTC + 10
Position:	28° 44' South 149° 36' East	Area Forecast:	41
WAC Charts:	Bourke (3356), Armidale (3357)	ALA Code:	YBMI
Owner/Operator:	Moree Plains Shire Council (02) 67523260		
Strip Directions:	18-36		
Strip Lengths:	1300 M		
Strip Surface:	Unsealed - brown/white gravel with sealed ends		
Windsock:	Two		
Strip Markers:	White gable markers. No pavement markings.		
Lighting:	Nil		
Fuel:	Nil		
Special Procedures And Remarks:	Beware trees at the northern end. Caution: long grass. Latest information: Boomi Police Station (02) 67535244 (Bus), (02) 67535244 (A/H).		

Warning: It is a requirement to check strip condition and details with owner prior to use

Borrone Downs Station, NSW

Variation: 8.8°E



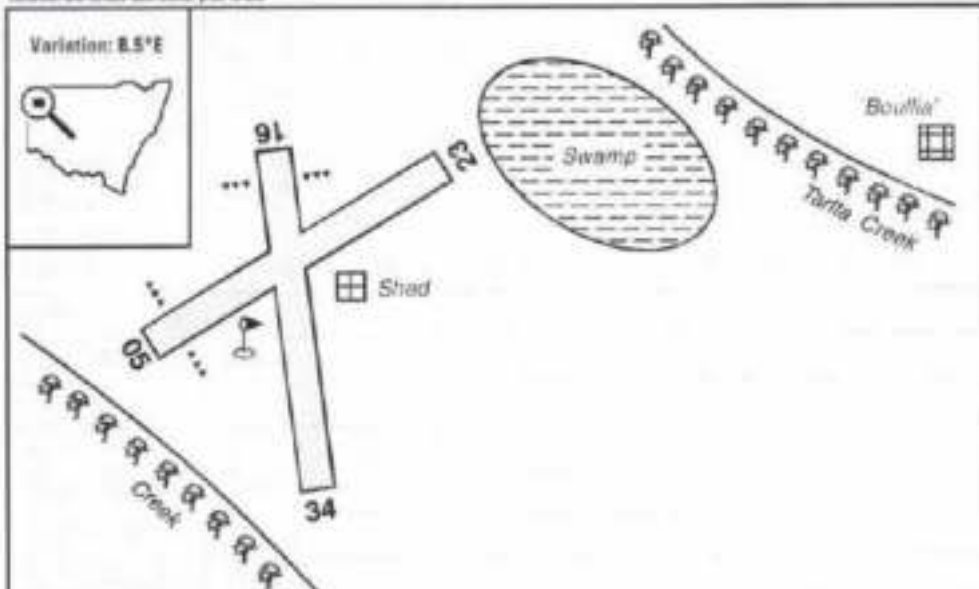
Surrounded by
red sandy country

'Borrone Downs'
Homestead



DRAWING NOT TO SCALE

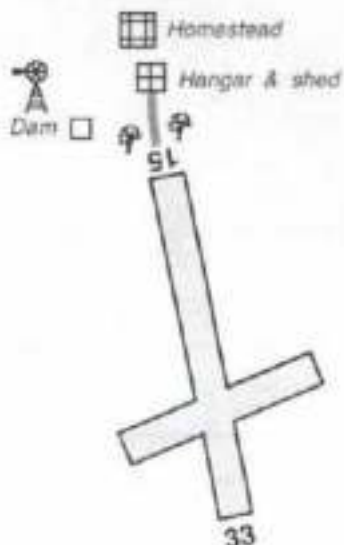
Elevation:	390 Feet AMSL	Time Zone:	UTC - 10
Position:	29° 46' South 143° 06' East	Area Forecast:	22
WAC Chart:	Broken Hill (3355)		
Owner/Operator:	Mr G. Taylor (08) 80916892		
Strip Directions:	06-24	17-35	
Strip Lengths:	1000 M	1000 M	
Strip Surface:	Unsealed - red sand		
Windsock:	Yes		
Strip Markers:	Nil		
Lighting:	Nil		
Funk:	Yes - avgas		
Special Procedures And Remarks:	Caution: trees along edge of strip. Park near the hangars.		



DRAWING NOT TO SCALE

Elevation:	320 Feet AMSL	Time Zone:	UTC + 10
Position:	30° 05' South 141° 51' East	Area Forecast:	51
WAC Chart:	Broken Hill (3355)		
Owner/Operator:	R. J. and K. L. Young (08) 80913560		
Strip Directions:	05-23	16-34	
Strip Lengths:	900 M	900 M	
Strip Surface:	Unsealed - light brown colour		
Windsock:	Nil		
Strip Markers:	White markers		
Lighting:	Oil flares (not RFDS certified)		
Fuel:	Nil		
Special Procedures And Remarks:	Runway 05 and runway 16 thresholds displaced approximately 100 metres. Permission to use preferred.		

Variation: 9.0° E



(DRAWING NOT TO SCALE)

Elevation:	450 Feet AMSL	Time Zone:	UTC + 10
Position:	30° 37' South 142° 57' East	Area Forecast:	22
WAC Chart:	Broken Hill (3355)		
Owner/Operator:	A. O. & J. M. Hayes (08) 80916722		
Strip Directions:	15-33		
Strip Lengths:	1000 M		
Strip Surface:	Unsealed - red clay		
Windsock:	Nil		
Strip Markers:	Nil		
Lighting:	Nil		
Fuel:	Nil		
Special Procedures And Remarks:	Beware trees. Park at the northern end. Latest information: Jenny Hayes.		



DRAWING NOT TO SCALE

Elevation:	2300 Feet AMSL	Time Zone:	UTC + 10
Position:	35° 27' South 149° 51' East	Area Forecast:	21
WAC Charts:	Sydney (3456), Canberra (3457)	ALA Code:	YBAO
Owner/Operator:	Hannaford Pastoral Company (02) 48422922		
Strip Directions:	07-25		
Strip Lengths:	650 M		
Strip Surface:	Unsealed - grass		
Windsock:	Nil		
Strip Markers:	Nil - but tyres on electric fence at eastern end		
Lighting:	Nil		
Fuel:	Nil		
Special Procedures And Remarks:	Located on Garan Vale property. Eastern half of strip slopes up to the east. Beware: cattle on strip. Caution electric fence eastern end. Park at the eastern end. Note from the owner: pilots land at their own risk. Latest information: Geoff Hannaford (02) 48422922, UHF 27.		

Variation: 11.6°E



320(M) 2.5
Breeza

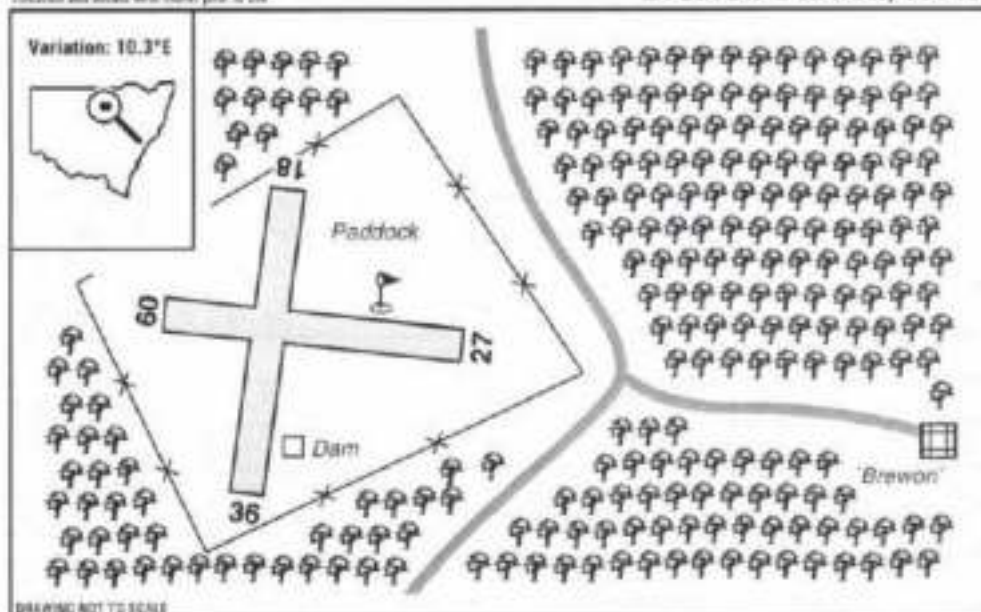
CANCELLED



090(M) 1.0 nm

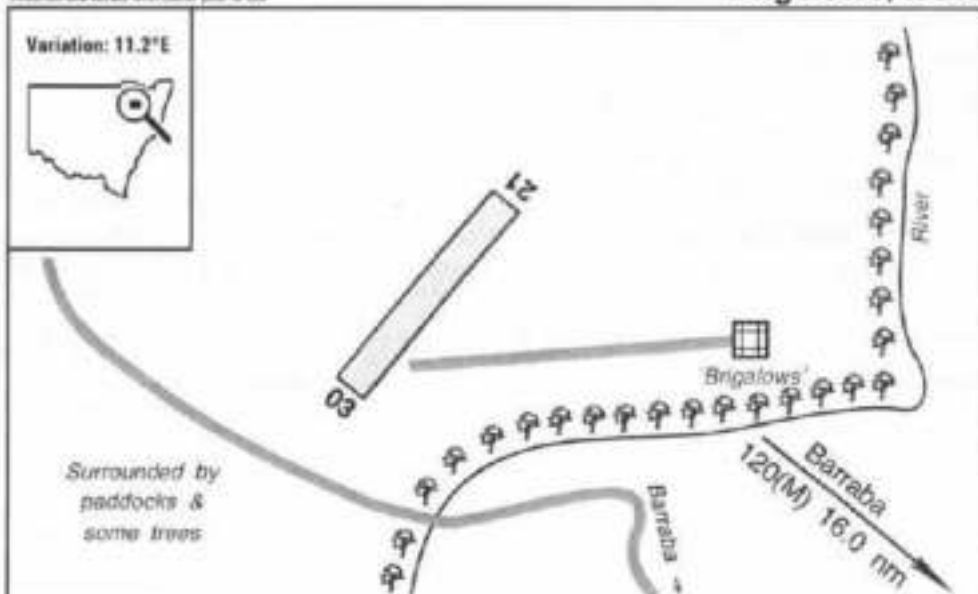
DRAWING NOT TO SCALE

Elevation:	940 Feet AMSL	Time Zone:	UTC + 10
Position:	31° 19' South 150° 31' East	Area Forecast:	20
WAC Chart:	Armidale (3357)	ALA Code:	YBZA
Owner/Operator:	Brian Marshall (02) 67445718		
Strip Directions:	06-24	13-31	
Strip Lengths:	660 M	660 M	
Strip Surface:	Unsealed - black soil/grass		
Windsock:	Yes - usually		
Strip Markers:	Nil		
Lighting:	Nil		
Fuel:	Nil		
Special Procedures And Remarks:	Beware fences, telephone wires, animals. Dry weather strip only. Parking near hangar. Airstrip is subject to damage by pigs and cattle. Owner does not encourage use. Permission required prior to use. Has not been used for some years.		



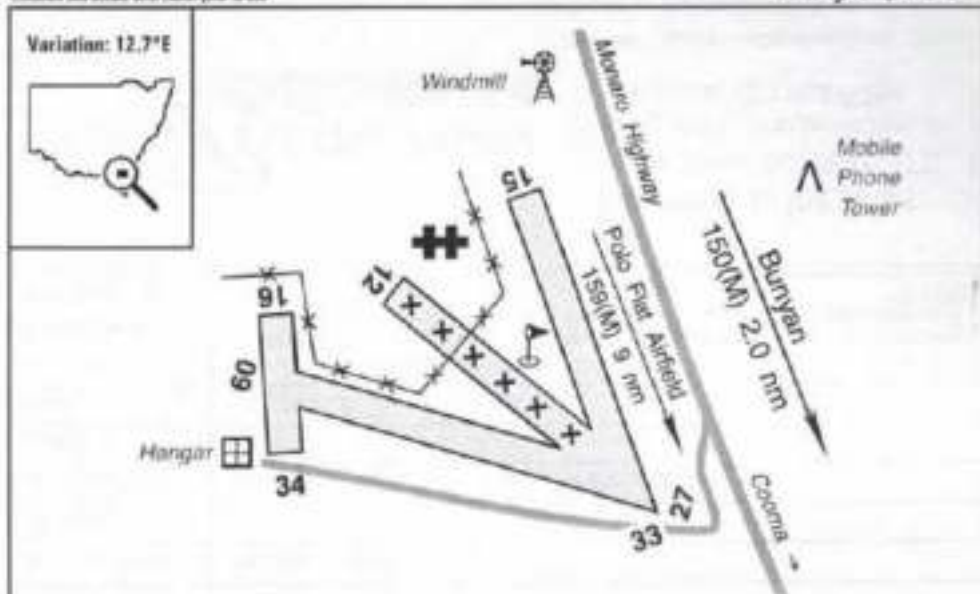
DRAWING NOT TO SCALE

Elevation:	400 Feet AMSL	Time Zone:	UTC + 10
GPS Position:	30° 14.170' South 147° 31.380' East	Area Forecast:	22
WAC Chart:	Bourke (3356)	ALA Code:	YEW0
Owner/Operator:	Clyde Agriculture Limited (02) 68232377		
Strip Directions:	09-27	18-36	
Strip Lengths:	900 M	1100 M	
Strip Surface:	Unsealed - dirt		
Windsock:	Yes		
Strip Markers:	White tyres		
Lighting:	Nil		
Fuel:	Nil		
Special Procedures And Remarks:	Beware stock, power lines, fences, trees. Park at the eastern end of 09-27. Permission required to use. Latest information: Bill Keene (manager).		



DRAWING NOT TO SCALE

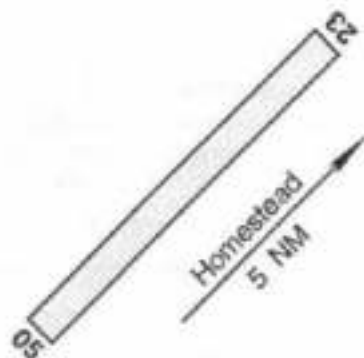
Elevation:	1470 Feet AMSL	Time Zone:	UTC + 10
Position:	30° 13' South 150° 22' East	Area Forecast:	20
WAC Chart:	Armidale (3357)		
Owner/Operator:	R. T. Hays (02) 67665095		
Strip Directions:	03-21		
Strip Lengths:	670 M		
Strip Surface:	Unsealed - dirt		
Windsock:	Yes		
Strip Markers:	Nil - but normally the airstrip is kept slashed		
Lighting:	Nil		
Fuel:	Nil		
Special Procedures And Remarks:	Beware high tension lines, trees on approach to 21. 'Brigalows' painted on roof of large hay shed. Latest information: Ross Hays (02) 67827234 (A/h). Permission required prior to use.		



DRAWING NOT TO SCALE

Elevation:	2630 Feet AMSL	Time Zone:	UTC + 10
Position:	36° 08' South 149° 08' East	Area Forecast:	21
WAC Chart:	Melbourne (3470)	ALA Code:	YBUY
Owner/Operator:	Canberra Gliding Club (02) 64523994		
Strip Directions:	09-27	15-33	12-30 16-34
Strip Lengths:	1200 M	1000 M	U/S M Short
Strip Surface:	Unsealed - grass		
Windsock:	Yes		
Strip Markers:	Yes		
Lighting:	Nil		
Fuel:	Nil		
Special Procedures And Remarks:	Beware gliding operations weekends and public holidays. Beware power lines, fences and kangaroos. Caution: severe turbulence with westerlies. Caution: Cooma (Polo Flat) Airfield to the south, south east. Latest information: John Thomson (02) 64523994, Call Bunyan base on VHF 122.7 for permission.		

Variation: 11.1°E



(DRAWING NOT TO SCALE)

Elevation:	650 Feet AMSL	Time Zone:	UTC + 10
GPS Position:	33° 11.000' South 147° 27.700' East	Area Forecast:	22
WAC Charts:	Sydney (3456), Canberra (3457)		
Owner/Operator:	Burrawang West (02) 8975277		
Strip Directions:	05-23		
Strip Lengths:	1200 M		
Strip Surface:	Unsealed - natural		
Windsock:	Yes		
Strip Markers:	White disks, with white half 200 litre drums at ends		
Lighting:	Nil		
Fuel:	Nil - Can be arranged with prior notice		
Special Procedures And Remarks:	Burrawang West Homestead Retreat's new airstrip has been operating since May 2001. Aerodrome 5 km SE from homestead 6 km South of Delta and 10 km East of Condobolin. Capitan Hill 150 feet high 1 km from end of RW 23 extended centre line. For engine failure procedures turn right at exit threshold. Latest information, managers: Daryl & Daniela Goldie. No Landing without prior permission		

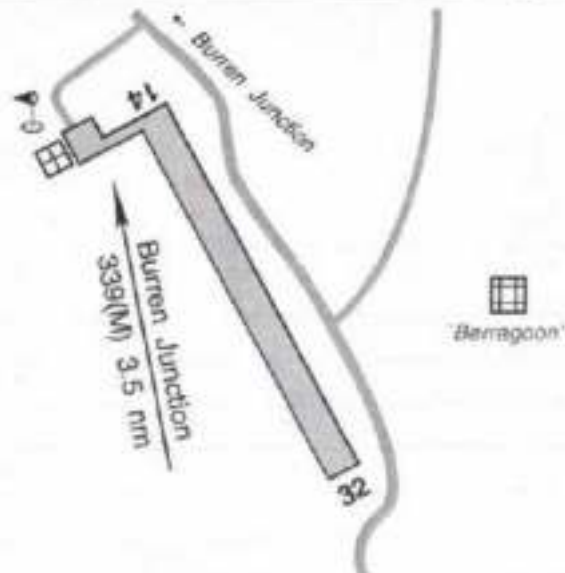


Bookings & Inquiries:

Danielle Goldie, (02) 68975277,
bookings@burrawangwest.com.au
Facsimile: (02) 68975286

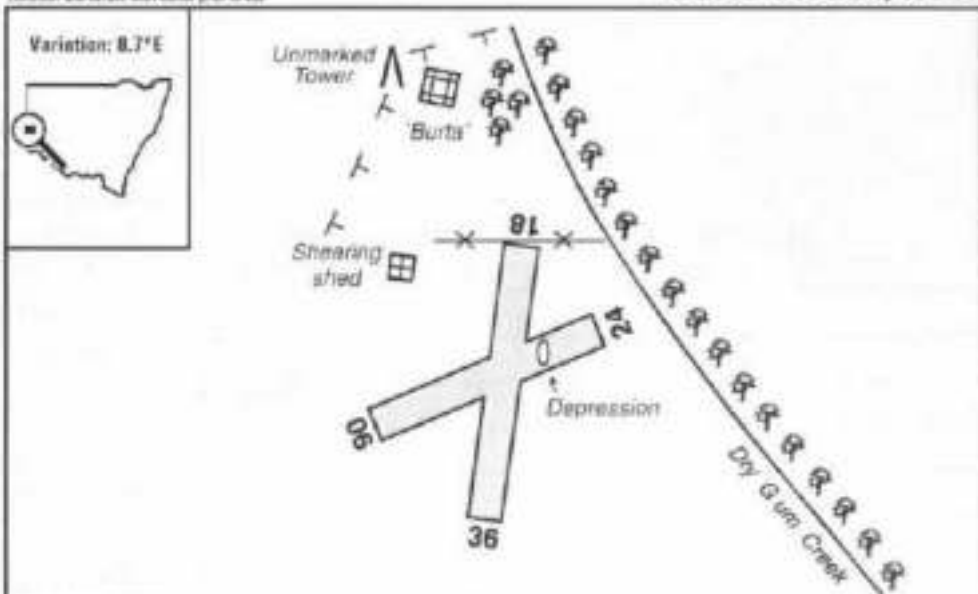
Website: <http://www.burrawangwest.com.au>

Variation: 10.8°E



DRAWING NOT TO SCALE

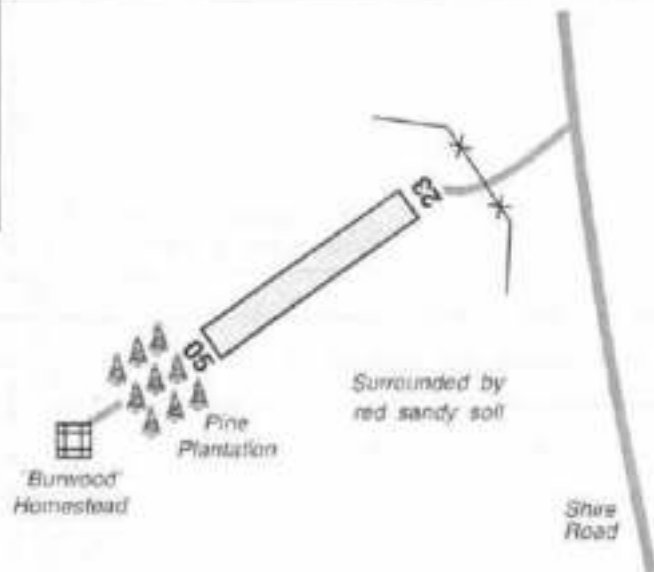
Elevation:	534 Feet AMSL	Time Zone:	UTC + 10
GPS Position:	30° 09.500' South 148° 58.500' East	Area Forecast:	22
WAC Charts:	Bourke (3356), Armidale (3357)	ALA Code:	YBRJ
Owner/Operator:	Walgett Shire (02) 68281399 (Bus), (02) 67961463 (A/h)		
Strip Directions:	14-32		
Strip Lengths:	1234 M		
Strip Surface:	Unsealed - red gravel		
Windsock:	Yes		
Strip Markers:	White cones		
Lighting:	Nil		
Fuel:	Nil		
Special Procedures And Remarks:	Caution: animals & birds. Public telephone & toilets at the strip. Latest information: The caretaker, Berragoon Station (02) 67961463.		



DRAWING NOT TO SCALE

Elevation:	600 Feet AMSL	Time Zone:	UTC + 10
Position:	32° 28' South 141° 05' East	Area Forecast:	51
WAC Chart:	Adelaide (3458)		
Owner/Operator:	Chester Crossing (08) 80911619		
Strip Directions:	06-24	18-36	
Strip Lengths:	600 M	800 M	
Strip Surface:	Unsealed - red clay		
Windsock:	Nil		
Strip Markers:	White tyres		
Lighting:	Nil		
Fuel:	Nil		
Special Procedures And Remarks:	Beware unmarked tower (approximately 70 feet high) next to house. Beware fences (some are marked by tyres). Beware trees. Caution: Runway 06-24 has a depression. Park at the northern end. Burta painted on shearing shed roof. CAUTION: DETAILS COULD NOT BE VERIFIED AT PRESS TIME.		

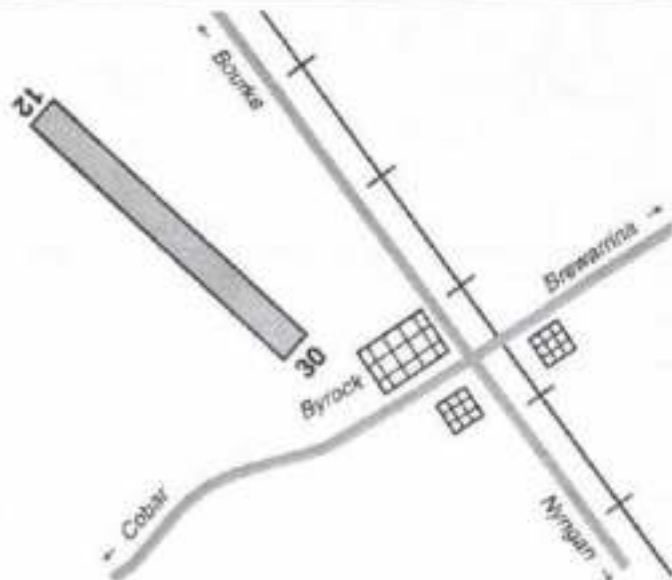
Variation: 9.7°E



DRAWING NOT TO SCALE

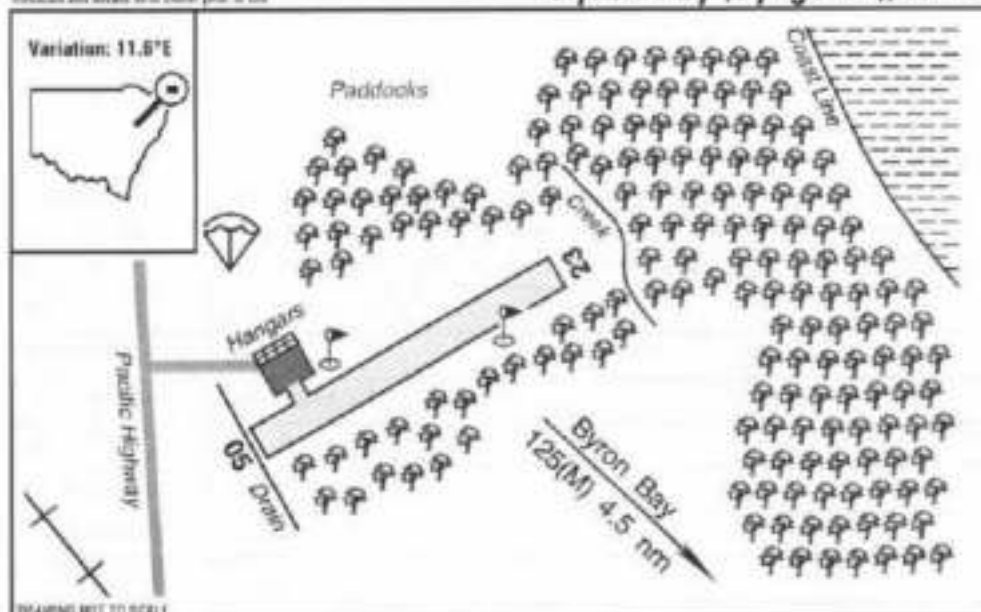
Elevation:	295 Feet AMSL	Time Zone:	UTC + 10
Position:	32° 09' South 144° 11' East	Area Forecast:	22
WAC Chart:	Canberra (3457)	ALA Code:	YBUW
Owner/Operator:	A. Spinks (02) 69953952		
Strip Directions:	05-23		
Strip Lengths:	700 M		
Strip Surface:	Unsealed - claypan		
Windsock:	Nil		
Strip Markers:	Six white tyres		
Lighting:	Nil		
Fuel:	Nil		
Special Procedures And Remarks:	Caution: pine plantation south western end. Permission required prior to use. Latest information: (02) 69953952.		

Variation: 10.1°E



ORIENTED NOT TO SCALE

Elevation:	480 Feet AMSL	Time Zone:	UTC + 10
Position:	30° 40' South 146° 24' East	Area Forecast:	22
WAC Chart:	Bourke (3356)	ALA Code:	YBYR
Owner/Operator:	Bourke Shire Council (02) 68722055		
Strip Directions:	12-30		
Strip Lengths:	1067 M		
Strip Surface:	Unsealed - red gravel		
Windsock:	Yes		
Strip Markers:	Yes		
Lighting:	Nil		
Fuel:	Nil		
Special Procedures And Remarks:	Park at the south east end. Latest information: David Creenaune, Byrock-Mulga Hotel (02) 68747311.		



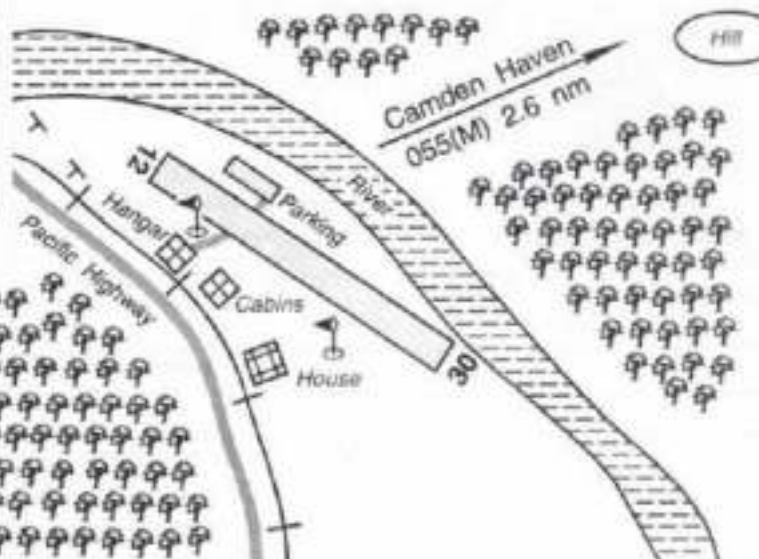
DRAWING NOT TO SCALE

Elevation:	10 Feet AMSL	Time Zone:	UTC - 10
Position:	28° 36' South 153° 33' East	Area Forecast:	40
WAC Chart:	Armidale (3357)	ALA Code:	YTYH
Owner/Operator:	Byron Shire (02) 66267000		
Strip Directions:	05-23		
Strip Lengths:	980 M		
Strip Surface:	Unsealed - grass with sealed taxiway		
Windsock:	Two		
Strip Markers:	White gable markers		
Lighting:	Nil		
Fuel:	Nil - unless prior arrangement with Byron Air Charter (02) 66842753		
Special Procedures And Remarks:	Known as Tyagarah Airfield. Beware ultralights, skydivers. Public telephone and toilets at the field. Landing fee payable. Latest information: Airfield Controller (02) 66267000 (Bus).		

Warning: It is a requirement to check strip conditions and details with owner prior to use.

Camden Haven, NSW

Variation: 12.4°E



(DRAWING NOT TO SCALE)

Elevation:	10 Feet AMSL	Time Zone:	UTC + 10
GPS Position:	31° 39.890' South 152° 44.500' East	Area Forecast:	20
WAC Chart:	Armidale (3357)	ALA Code:	YCMH
Owner/Operator:	R. E. & N. K. Furness (D2) 65594281		
Strip Directions:	12-30		
Strip Lengths:	1000 M		
Strip Surface:	Unsealed - grass		
Windsock:	Yes - two		
Strip Markers:	White tyres		
Lighting:	Nil		
Fuel:	Yes - available from drums on site		
Special Procedures And Remarks:	Beware trees, hill. Caution: aerobatics area nearby, see En Route Supplement Australia for more details. Runway 12 has a 200 metre overrun. Maintenance facilities at the field. Latest information: Bob or Nellie.		

Variation: 11.7°E



Vineyard



Rwy 36
threshold
displaced

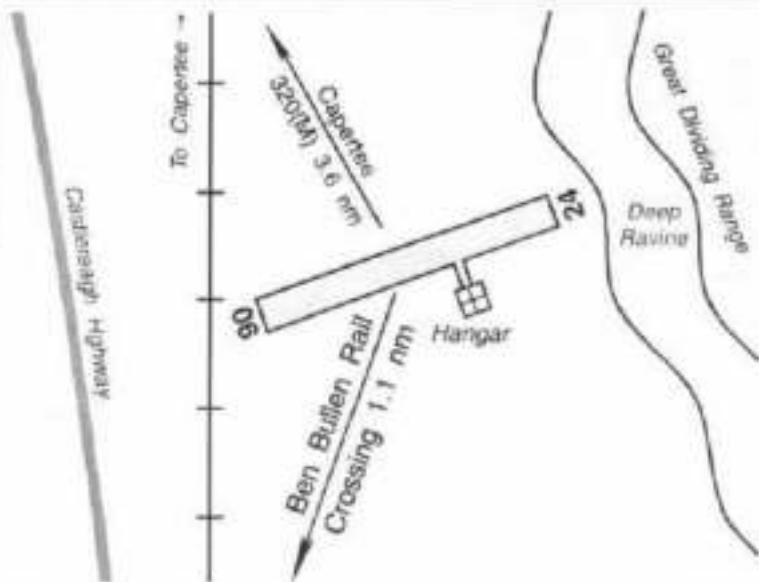
Murca

Canowindra

DRAWING NOT TO SCALE

Elevation:	1000 Feet AMSL	Time Zone:	UTC - 10
GPS Position:	33° 33.902' South 148° 39.763' East	Area Forecast:	21
WAC Charts:	Sydney (3456), Canberra (3457)	ALA Code:	YCWW
Owner/Operator:	Jamie Andrews (02) 63442079		
Strip Directions:	18-36		
Strip Lengths:	1600 M		
Strip Surface:	Unsealed - grass		
Windsock:	Yes		
Strip Markers:	White plough discs		
Lighting:	Nil		
Fuel:	Nil		
Special Procedures And Remarks:	Runway 36 has a displaced threshold. Runway slopes up to the north. Permission required prior to use.		

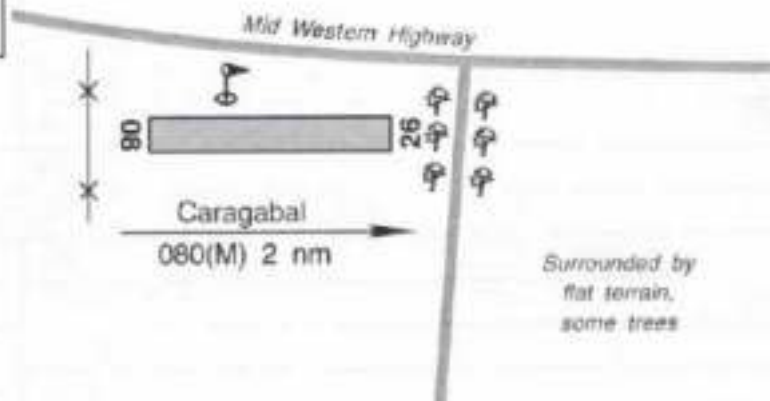
Variation: 12.0°E



DRAWING NOT TO SCALE

Elevation:	2750 Feet AMSL	Time Zone:	UTC + 10
Position:	33° 12' South 150° 02' East	Area Forecast:	20
WAC Chart:	Sydney (3456)		
Owner/Operator:	B. Jefferys (02) 63590194		
Strip Directions:	06-24		
Strip Lengths:	650 M		
Strip Surface:	Unsealed - grass		
Windsock:	Nil		
Strip Markers:	Nil		
Lighting:	Nil		
Fuel:	Nil		
Special Procedures And Remarks:	Beware stock on strip. Beware down draughts, turbulence, deep ravine at the east end of the strip. Park near the hangar. Permission required prior to use. At press time the strip was in poor condition, due long grass.		

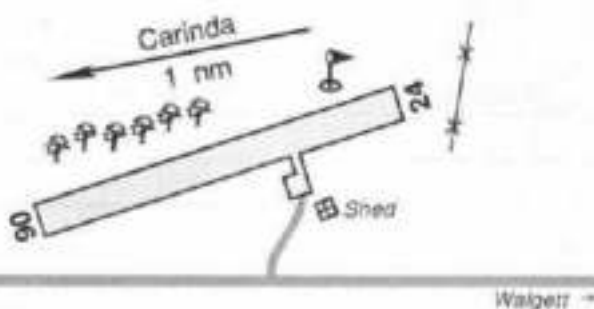
Variation: 11.3°E



DRAWING NOT TO SCALE

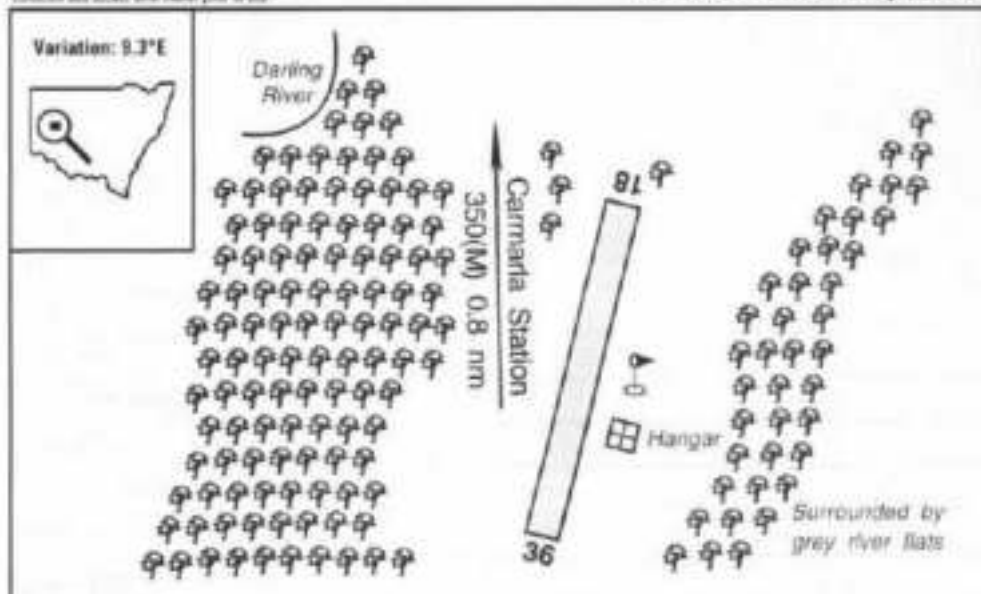
Elevation:	600 Feet AMSL	Time Zone:	UTC + 10
Position:	33° 21' South 147° 42' East	Area Forecast:	22
WAC Charts:	Sydney (3456), Canberra (3457)		
Owner/Operator:	Weddin Shire (02) 63431212		
Strip Directions:	08-26		
Strip Lengths:	700 M		
Strip Surface:	Unsealed - gravel		
Windsock:	Yes		
Strip Markers:	Nil		
Lighting:	Nil		
Fuel:	Nil		
Special Procedures And Remarks:	Beware trees, fences. Latest information: David Taylor (02) 63475382. Permission required prior to use.		

Variation: 10.5°E



DRAWING NOT TO SCALE

Elevation:	430 Feet AMSL	Time Zone:	UTC + 10
GPS Position:	30° 27.500' South 147° 42.060' East	Area Forecast:	22
WAC Chart:	Bourke (3358)	ALA Code:	YCRA
Owner/Operator:	Walgett Shire Council (02) 88281399		
Strip Directions:	06-24		
Strip Lengths:	1137 M		
Strip Surface:	Unsealed - natural		
Windseck:	Yes		
Strip Markers:	Nil		
Lighting:	Nil		
Fuel:	Nil		
Special Procedures And Remarks:	Beware fences. Caution: animals and birds. Permission required prior to use.		



DRAWING NOT TO SCALE

Elevation:	230 Feet AMSL	Time Zone:	UTC + 10
Position:	31° 55' South 143° 01' East	Area Forecast:	22
WAC Chart:	Broken Hill (3355)		
Owner/Operator:	L. B. Davies (08) 80916489		
Strip Directions:	18-36		
Strip Lengths:	1000 M		
Strip Surface:	Unsealed - red & grey river flat		
Windsock:	Yes		
Strip Markers:	White cones at side of strip, white tyres at ends		
Lighting:	Nil		
Fuel:	Can be supplied by arrangement		
Special Procedures And Remarks:	Beware trees, fences, New hangar 1996. Permission required prior to use. CAUTION: DETAILS COULD NOT BE VERIFIED AT PRESS TIME.		

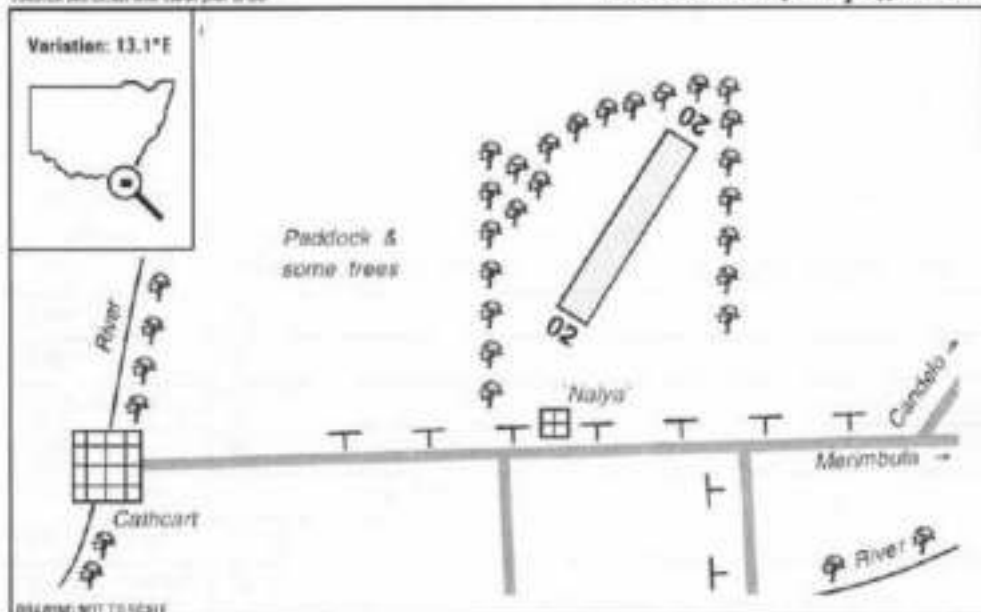
Warning: It is a requirement to check airtop condition and details with owner prior to use

Cassilis (Rotherwood), NSW

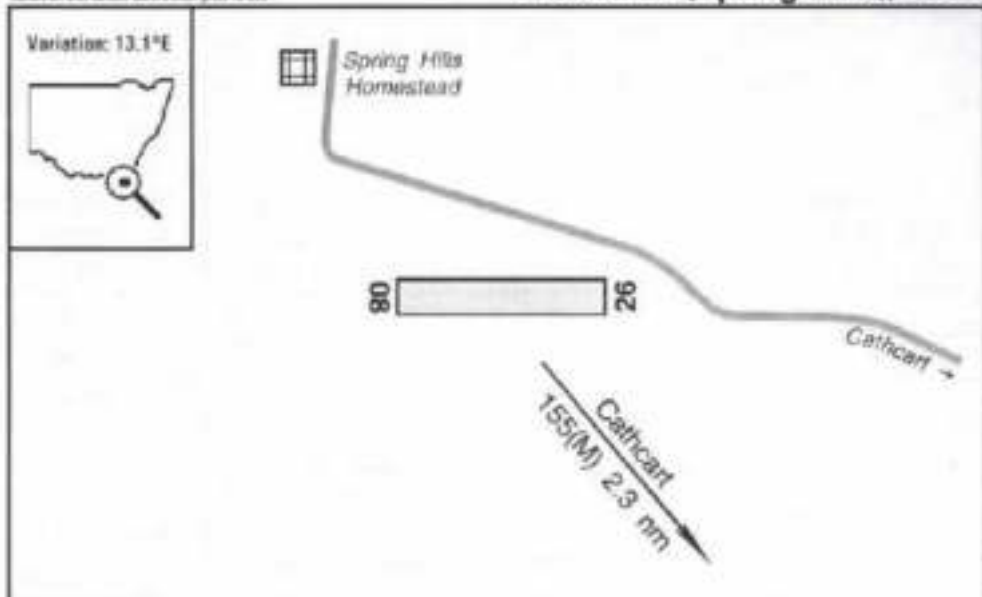


DRAWING NOT TO SCALE

Elevation:	1550 Feet AMSL	Time Zone:	UTC + 10
Position:	32° 00' South 149° 58' East	Area Forecast:	20
WAC Charts:	Sydney (3456), Canberra (3457)	ALA Code:	YCSI
Owner/Operator:	A. C. Martin (02) 63761123, (02) 63761159 (A/h)		
Strip Directions:	08-26		
Strip Lengths:	1100 M		
Strip Surface:	Unsealed - dirt		
Windsock:	Yes		
Strip Markers:	White tyres		
Lighting:	Nil		
Fuel:	Nil		
Special Procedures And Remarks:	Beware fences, trees. Airstrip dips in the centre. Park at the eastern end. Latest information: Rob Tindall (02) 63761159.		



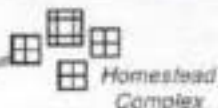
Elevation:	2800 Feet AMSL	Time Zone:	UTC + 10
Position:	36° 50' South 149° 25' East	Area Forecast:	21
WAC Chart:	Melbourne (3470)		
Owner/Operator:	Brian Murphy (02) 64582005		
Strip Directions:	02-20		
Strip Lengths:	600 M		
Strip Surface:	Unsealed - grass		
Windsock:	Nil		
Strip Markers:	Nil		
Lighting:	Nil		
Fuel:	Nil		
Special Procedures And Remarks:	Primarily a crop dusting strip. Beware trees, fences, power lines. Strip slopes to the south west. Beware mountains to the north and east/south east. Strip condition was poor at press time. Permission required prior to use.		



DRAWING NOT TO SCALE

Elevation:	2700 Feet AMSL	Time Zone:	UTC + 10
GPS Position:	36° 49.000' South 149° 21.300' East	Area Forecast:	21
WAC Chart:	Melbourne (3470)		
Owner/Operator:	Spring Hills Station (02) 64583248 (Bus), (02) 64585284 (A/h)		
Strip Directions:	08 -26		
Strip Lengths:	600 M		
Strip Surface:	Unsealed - earth & grass		
Windsock:	Nil		
Strip Markers:	Nil		
Lighting:	Nil		
Fuel:	Nil		
Special Procedures And Remarks:	Beware trees, fences, livestock. Slopes up to the east. Latest information: D. R. Shannon. Permission required prior to use.		

Variation: 9.2°E

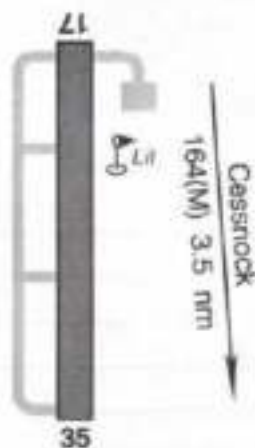
Homestead
Complex**CANCELLED**

35

DRAWING NOT TO SCALE

Elevation:	300 Feet AMSL	Time Zone:	UTC - 10
Position:	31° 41' South 142° 57' East	Area Forecast:	22
WAC Chart:	Broken Hill (3355)		
Owner/Operator:	Cawkers Well Station (08) 80919433		
Strip Directions:	17-35		
Strip Lengths:	800 M		
Strip Surface:	Unsealed - clay soil		
Windsock:	Nil		
Strip Markers:	Nil		
Lighting:	Nil		
Fuel:	Nil		
Special Procedures And Remarks:	STRIP NO LONGER EXISTS		

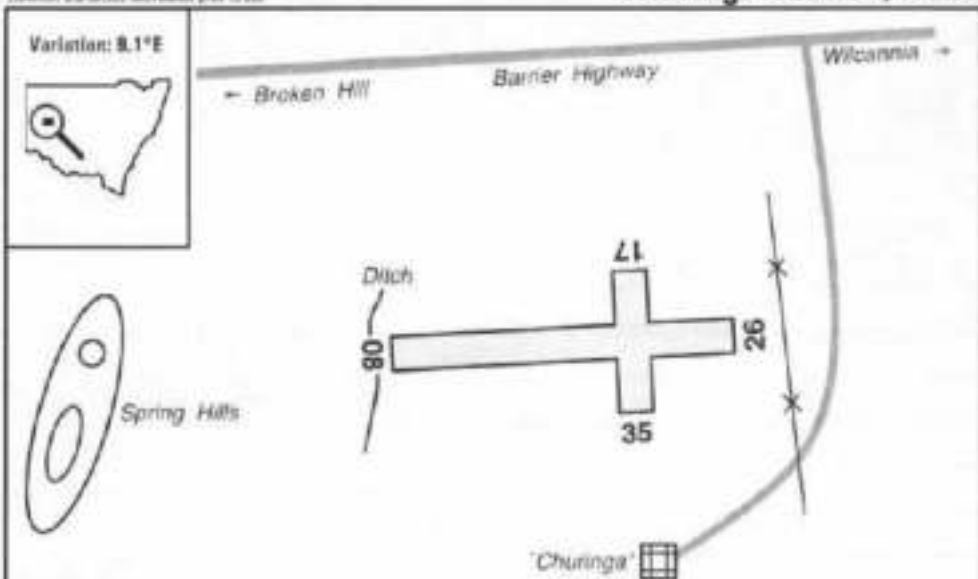
Variation: 12.3°E



DRAWING NOT TO SCALE

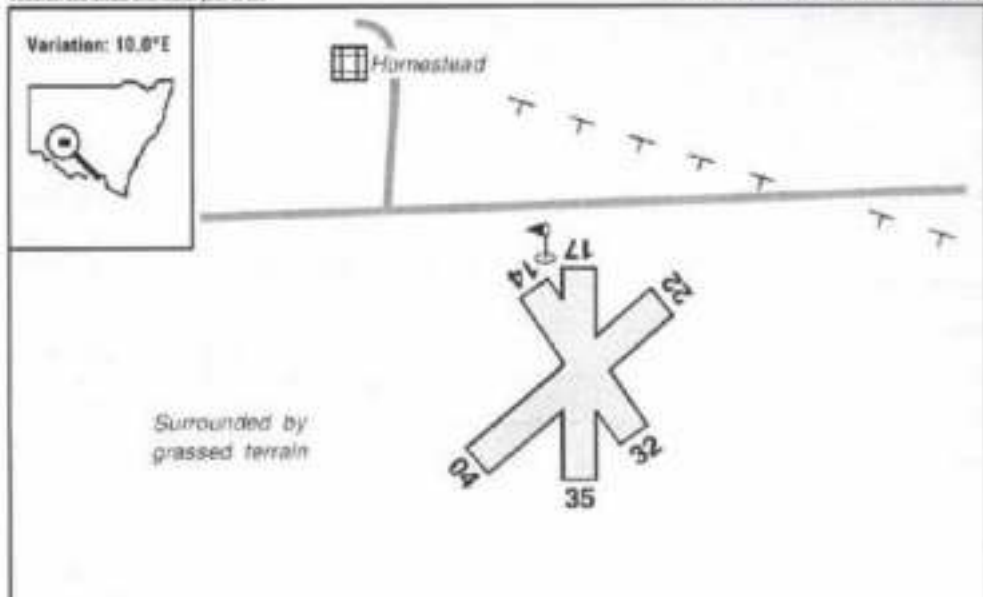
Elevation:	210 Feet AMSL	Time Zone:	UTC + 10
GPS Position:	32° 47.300' South 151° 20.500' East	Avfax Code:	2021
WAC Chart:	Sydney (3456)	ALA Code:	YCNK
Owner/Operator:	Aviation & Leisure Corporation (02) 49012153, 0407 002208 (Mob)		
Strip Directions:	17-35		
Strip Lengths:	1095 M		
Strip Surface:	Sealed		
Windsock:	Yes		
Strip Markers:	Yes		
Lighting:	Pilot Activated Lighting - VHF 119.6		
Fuel:	Hunter Valley Aviation (02) 49916501		
Special Procedures And Remarks:	Cessnock and Maitland are a joint CTAF. See En Route Supplement Australia for more details. Right hand circuits runway 35 at night. Latest information: Alan Pope 0407 002208 (Mobile). Landing fee applies to all aircraft. Beware ultralights, flying training and hang glider flight testing. Permission required prior to use. After hours contact (02) 49901000. Airstrip and taxiways were resurfaced early 2003.		

Warning: This representation does not constitute a contract and details with owner prior to use



DRAWINGS NOT TO SCALE

Elevation:	600 Feet AMSL	Time Zone:	UTC + 10
Position:	31° 44' South 142° 46' East	Area Forecast:	22
WAC Chart:	Broken Hill (3355)		
Owner/Operator:	Churinga Station (DB) 80919436		
Strip Directions:	08-26	17-35	
Strip Lengths:	1000 M	400 M	
Strip Surface:	Unsealed - red clay		
Windsock:	Nil		
Strip Markers:	White tyres & black tyres		
Lighting:	Nil		
Fuel:	Nil		
Special Procedures And Remarks:	Beware stock on strip. Caution: hills, ditch at western end.		



DRAWING NOT TO SCALE

Elevation:	250 Feet AMSL	Time Zone:	UTC + 10
GPS Position:	33° 24.370' South 143° 56.210' East	Area Forecast:	22
WAC Chart:	Adelaide (3458)	ALA Code:	YCLA
Owner/Operator:	W. J. Waugh, Clare Station (03) 50208895		
Strip Directions:	04-22	14-32	17-35
Strip Lengths:	700 M	600 M	500 M
Strip Surface:	Unsealed - grass		
Windsock:	Yes		
Strip Markers:	Tyres		
Lighting:	Nil		
Fuel:	Nil		
Special Procedures And Remarks:	Beware power line to the north east. Beware livestock, sheep cattle and kangaroos. Latest information: W. J. Waugh. Permission required prior to use.		

Variation: 11.1°E



DRAWING NOT TO SCALE

Elevation:	380 Feet AMSL	Time Zone:	UTC + 10
Position:	34° 48' South 145° 51' East	Area Forecast:	22
WAC Chart:	Canberra (3457)	ALA Code:	YCLY
Owner/Operator:	Murrumbidgee Shire (02) 69684166 (Bus), (02) 69544183 (A/h)		
Strip Directions:	18-36		
Strip Lengths:	1100 M		
Strip Surface:	Unsealed - grass		
Windsock:	Yes		
Strip Markers:	White motor tyres		
Lighting:	Nil		
Fuel:	Nil		
Special Procedures And Remarks:	Beware trees, fences, Caution: puncture weeds, Bindi, Three Corner Jack, Double Gees etc. Latest information: Bob Roach (02) 69544179 (Bus), (02) 69544183 (A/h). Permission required prior to use.		

CANCELLED**Collector 1 (Werrriwa), NSW**

Variation: 12.4°E

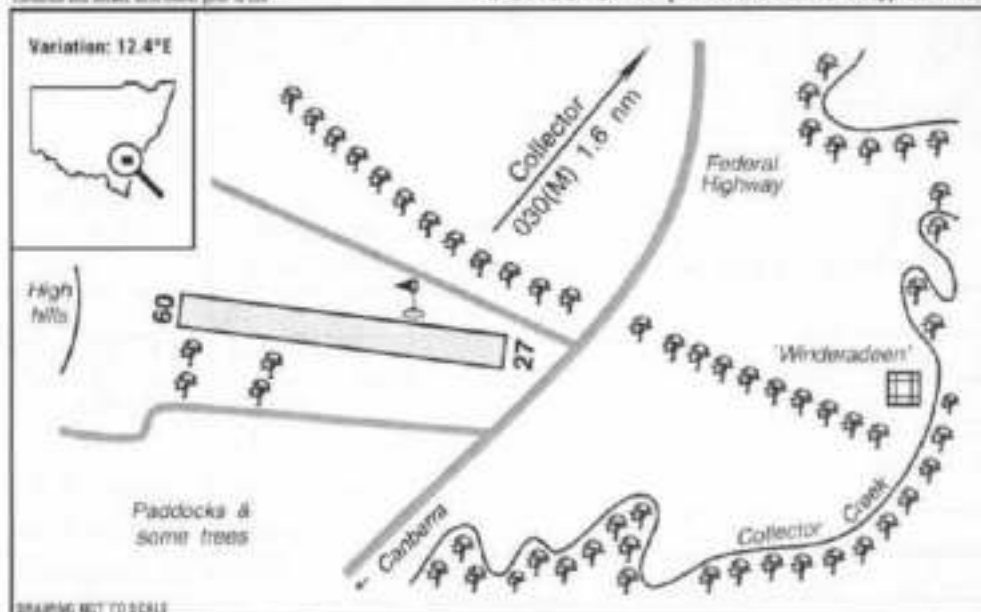
**CANCELLED**

Surrounded by
paddocks & some trees

Collector
180(M) 3.0

DRAWING NOT TO SCALE

Elevation:	2300 Feet AMSL	Time Zone:	UTC + 10
Position:	34° 53' South 149° 27' East	Area Forecast:	21
WAC Charts:	Sydney (3456), Canberra (3457)	ALA Code:	YCLT
Owner/Operator:	Terry Riddle (D2) 48480055		
Strip Directions:	07-25		
Strip Lengths:	1000 M		
Strip Surface:	Unsealed - grass		
Windsock:	Yes		
Strip Markers:	Nil		
Lighting:	Nil		
Fuel:	Nil		
Special Procedures And Remarks:	Beware: Canberra Skydivers operate from this airfield. Please do not fly over house at the north east end of strip. Beware hills to the west, approximately 3000'. Permission required prior to use. STRIP WAS LAST USED IN 1996.		

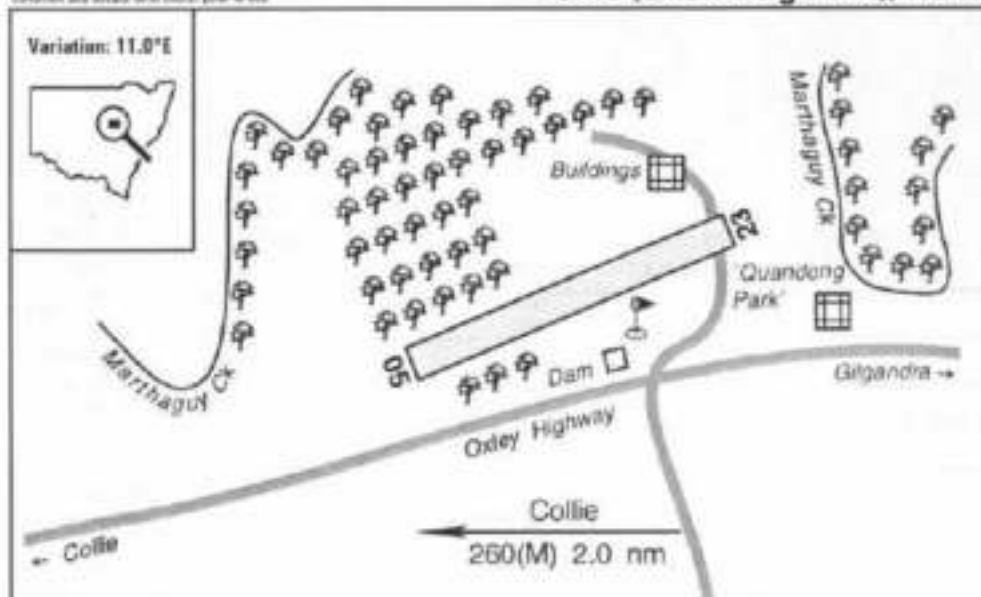


DRAWING NOT TO SCALE

Elevation:	2300 Feet AMSL	Time Zone:	UTC + 10
Position:	34° 56' South 149° 25' East	Area Forecast:	21
WAC Charts:	Sydney (3456), Canberra (3457)	ALA Code:	YWDR
Owner/Operator:	Winderadeen Station (02) 48480029		
Strip Directions:	09-27		
Strip Lengths:	1000 M		
Strip Surface:	Unsealed - grass/dirt		
Windsock:	Yes		
Strip Markers:	Nil		
Lighting:	Nil		
Fuel:	Nil		
Special Procedures And Remarks:	Beware hills to the west. Airstrip is fenced. Permission required prior to use. Latest information: Peter Stuart-Fox (02) 48480084 (A/N). CAUTION: DETAILS COULD NOT BE VERIFIED AT PRESS TIME.		

Warning: It is a requirement to check strip condition and details with owner prior to use

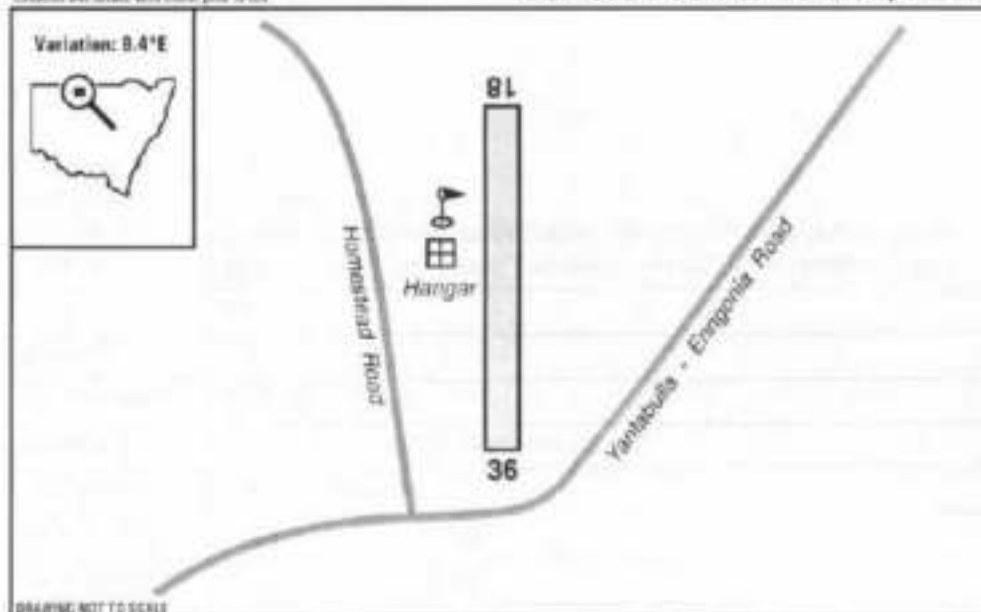
Collie (Quandong Park), NSW



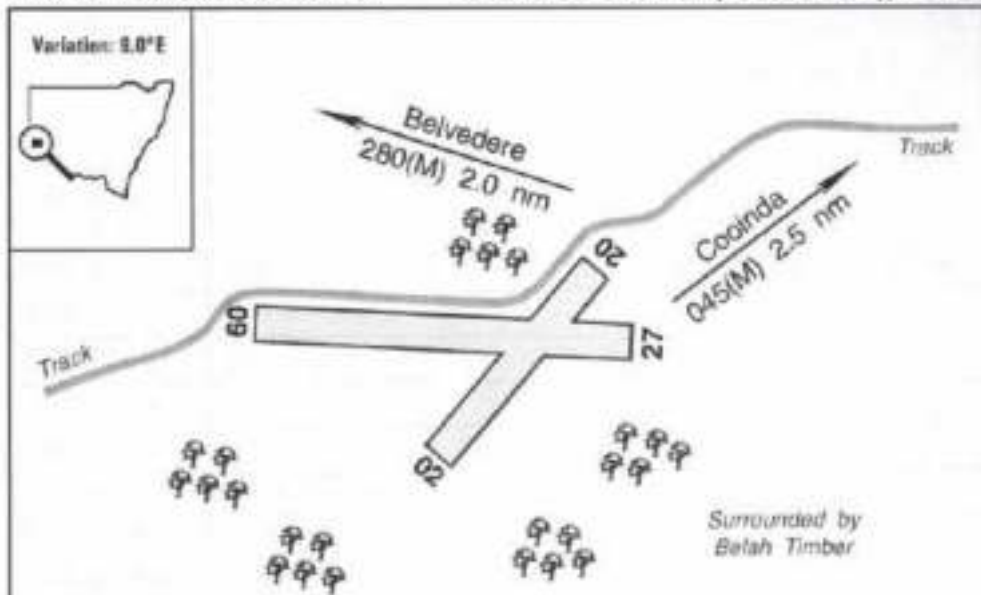
DRAWING NOT TO SCALE

Elevation:	770 Feet AMSL	Time Zone:	UTC + 10
GPS Position:	31° 39.220' South 148° 20.060' East	Area Forecast:	22
WAC Charts:	Bourke (3356), Armidale (3357)		
Owner/Operator:	David McMaster (02) 68479128		
Strip Directions:	05-23		
Strip Lengths:	1000 M		
Strip Surface:	Unsealed - dirt		
Windsock:	Yes		
Strip Markers:	Nil		
Lighting:	Nil		
Fuel:	Nil		
Special Procedures And Remarks:	Beware trees, fences, power lines. Park at the eastern end near hangar. Permission required prior to use.		

Always check equipment, check strip condition and details with owner prior to use

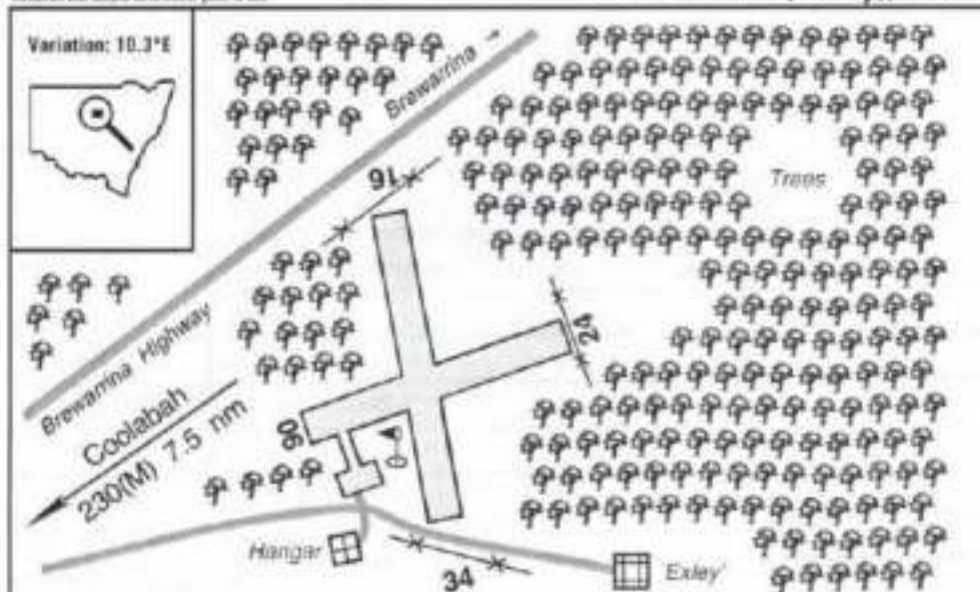


Elevation:	400 Feet AMSL	Time Zone:	UTC + 10
GPS Position:	29° 14.680' South 145° 08.380' East	Area Forecast:	41/22
WAC Chart:	Bourke (3356)		
Owner/Operator:	Comeroo Camel Station (02) 68747735		
Strip Directions:	18-36		
Strip Lengths:	1000 M		
Strip Surface:	Unsealed - red dirt		
Windsock:	Yes		
Strip Markers:	Yes		
Lighting:	Nil		
Fuel:	Emergency only		
Special Procedures And Remarks:	Homestead name painted on hangar roof. Bed and Breakfast accommodation available. Camel safaris.		



DRAWING NOT TO SCALE

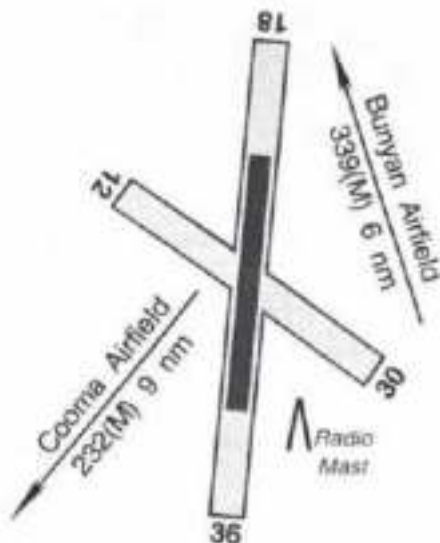
Elevation:	180 Feet AMSL	Time Zone:	UTC + 10
Position:	33° 21' South 141° 28' East	Area Forecast:	51
WAC Chart:	Adelaide (3458)	ALA Code:	YCOO
Owner/Operator:	C. W. Scadding (03) 50271253, (03) 50271275		
Strip Directions:	09-27	02-20	
Strip Lengths:	1100 M	730 M	
Strip Surface:	Unsealed - grass/dirt		
Windsock:	Nil - check windmills at the homesteads		
Strip Markers:	Old tyres		
Lighting:	Nil		
Fuel:	Nil		
Special Procedures And Remarks:	Beware sheep, cattle, horses, kangaroos, emus etc. RFDS airstrip shared by Cooinda Station and Belvedere Station. There is also a cross strip at Cooinda homestead.		



DRAWING NOT TO SCALE

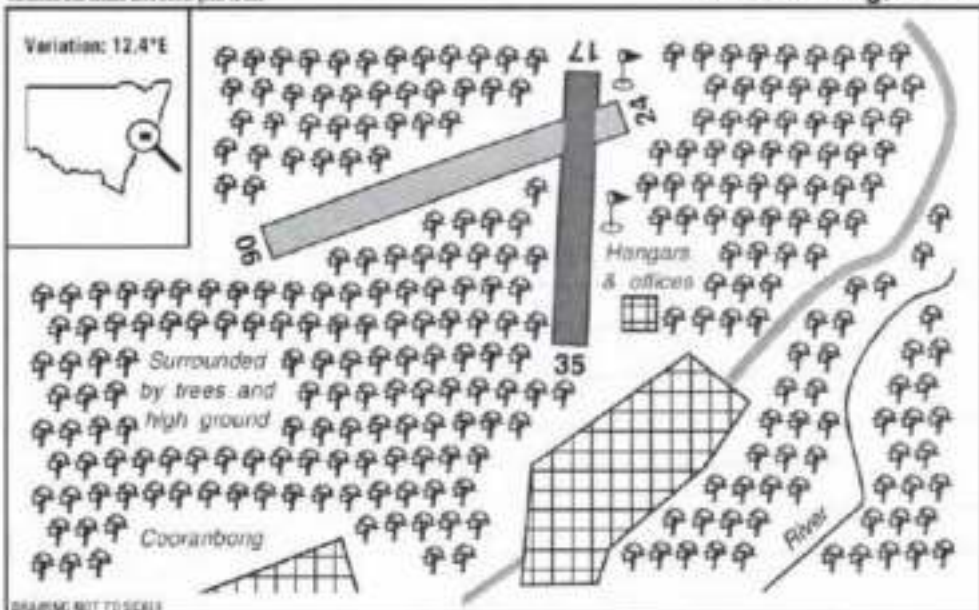
Elevation:	600 Feet AMSL	Time Zone:	UTC + 10
GPS Position:	30° 57.060' South 146° 50.041' East	Area Forecast:	22
WAC Chart:	Bourke (3356)		
Owner/Operator:	Lachlan Wallis (02) 68332151		
Strip Directions:	06-24	16-34	
Strip Lengths:	900 M	900 M	
Strip Surface:	Unsealed - red soil		
Windsock:	Yes		
Strip Markers:	White tyres		
Lighting:	Nil		
Fuel:	Nil		
Special Procedures And Remarks:	Beware animals, tree clearance, fences. Permission required prior to use.		

Variation: 12.8°E



DRAWING NOT TO SCALE

Elevation:	2700 Feet AMSL	Time Zone:	UTC + 10
GPS Position:	36° 13.800' South 149° 09.000' East	Area Forecast:	21
WAC Chart:	Melbourne (3470)	ALA Code:	YPFT
Owner/Operator:	Polo Flat Airfield (02) 64526836, 0412 435198		
Strip Directions:	12-30	18-36	
Strip Lengths:	914 M	1371 M	
Strip Surface:	Centre 782 metres of Runway 18-36 is sealed, rest grass		
Windsock:	Yes		
Strip Markers:	Yes - gable markers		
Lighting:	Nil		
Fuel:	Avgas 100		
Special Procedures And Remarks:	Beware glider operations, 6 nm to the north at Bunyan. Beware Alpacas and cattle on strip. Caution: radio mast. Landing on the grass on the eastern side of Runway 18-36, beside the tarmac is preferred. Right circuits runway 30 and 36. Use MBZ frequency 118.1. GPS approach for runway 18. Permission essential prior to use.		

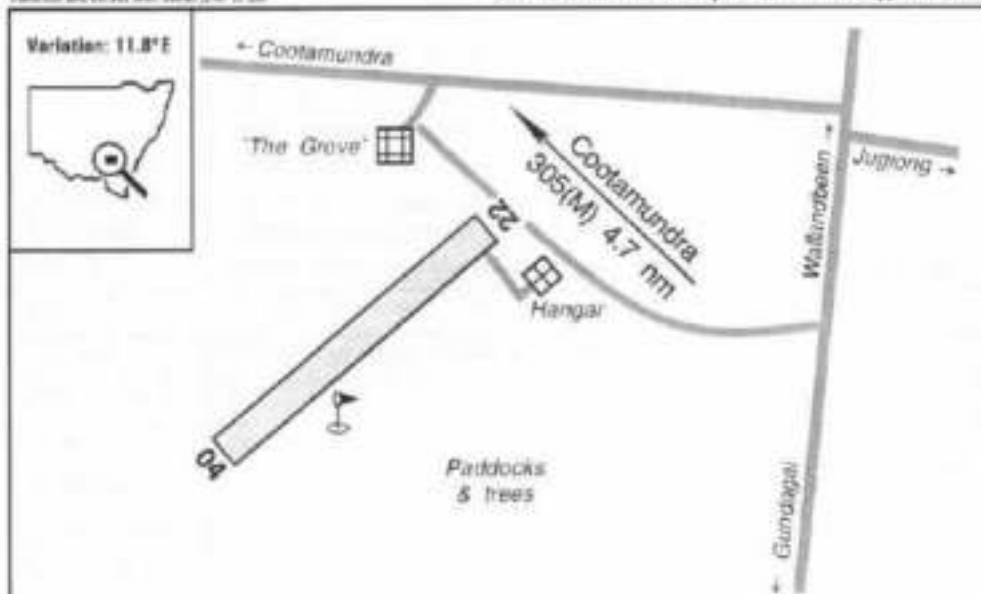


DRAWING NOT TO SCALE

Elevation:	100 Feet AMSL	Time Zone:	UTC + 10
GPS Position:	33° 03.783' South 151° 27.786' East	Area Forecast:	20
WAC Chart:	Sydney (3456)	ALA Code:	YCOB
Owner/Operator:	Avondale College (02) 49771475		
Strip Directions:	06-24	17-35	
Strip Lengths:	1067 M	790 M	
Strip Surface:	Gravel	Bitumen	
Windsock:	Yes - two		
Strip Markers:	Nil		
Lighting:	Electric - PAL (special procedures apply, phone for details)		
Fuel:	Av 100 - arrange with flying school		
Special Procedures And Remarks:	Caution: High ground surrounds strip, wind shear & turbulence in high winds, runway 06 & 35 obscured from each other by trees. Right hand circuits runway 06 and runway 35. Runway 06 slopes 2% up. Arriving call base, departing call rolling. Permission required prior to use, landing fee payable. Closed Saturdays. Pelican/ Cooranbong/Warnervale CTAF frequency 126.0. See En Route Supplement Australia for more details.		

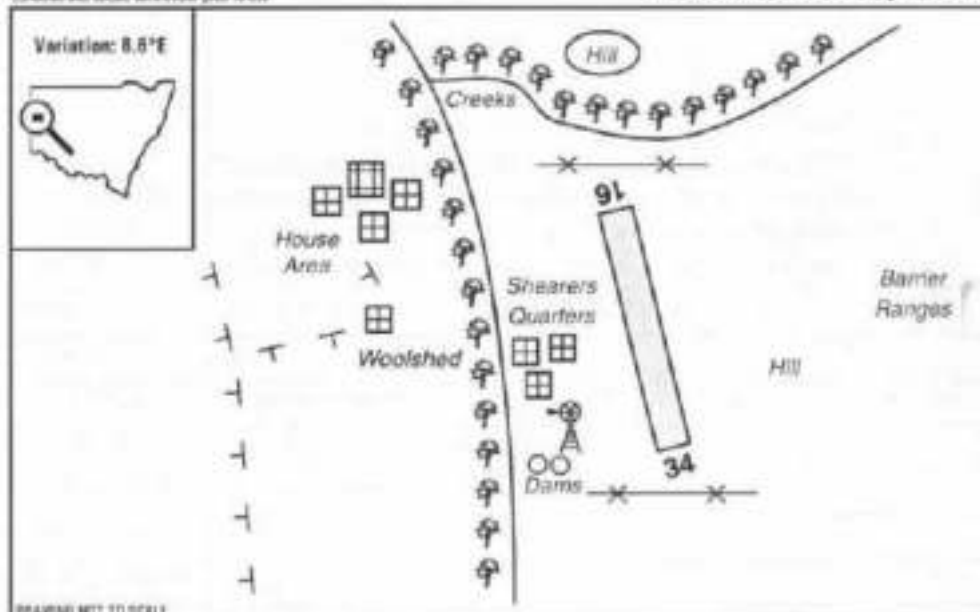
Warning: It is a requirement to check aircraft condition and details with owner prior to use

Cootamundra (The Grove), NSW



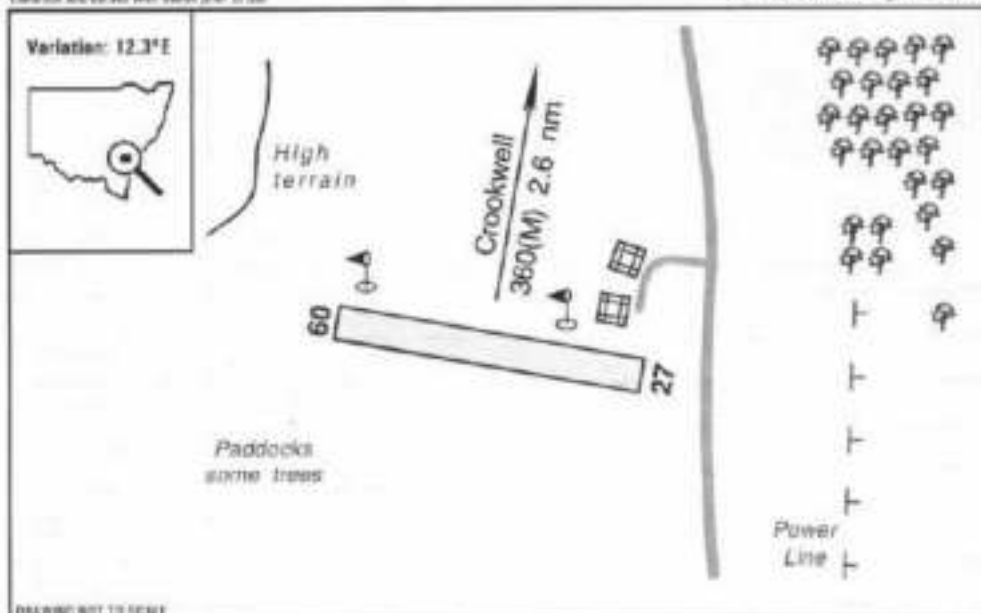
DRAWING NOT TO SCALE

Elevation:	1115 Feet AMSL	Time Zone:	UTC + 10
GPS Position:	34° 41.160' South 148° 06.120' East	Avfax Code:	2132
WAC Charts:	Sydney (3456), Canberra (3457)		
Owner/Operator:	Leigh Kingston (02) 69421318		
Strip Directions:	04-22		
Strip Lengths:	950 M		
Strip Surface:	Unsealed - grass		
Windsock:	Yes		
Strip Markers:	Nil		
Lighting:	Nil		
Fuel:	Nil		
Special Procedures And Remarks:	Beware of stock on strip. Note: there is a licensed aerodrome at Cootamundra also.		



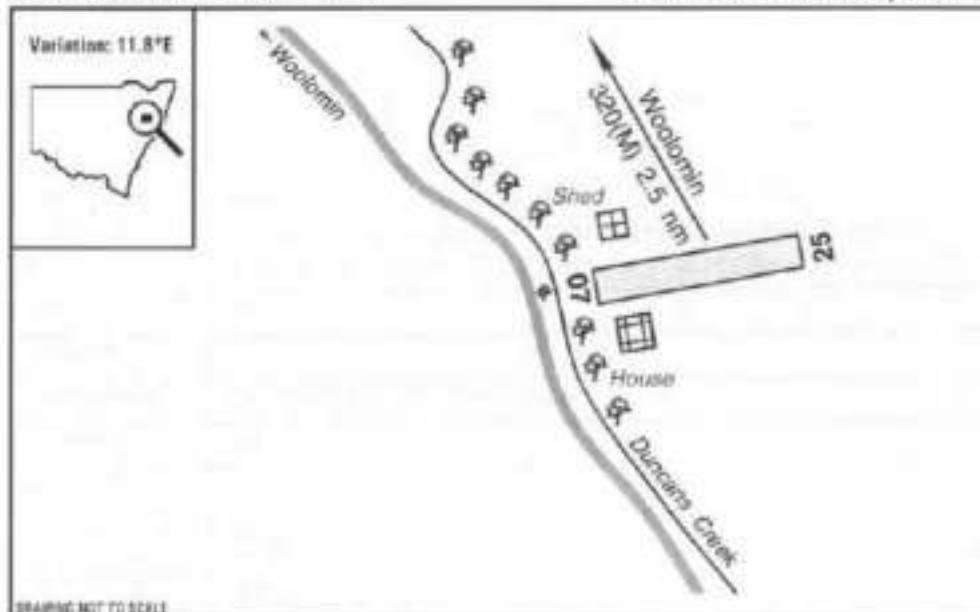
DRAWING NOT TO SCALE

Elevation:	1200 Feet AMSL	Time Zone:	UTC - 10
Position:	31° 17' South 141° 27' East	Area Forecast:	51
WAC Chart:	Broken Hill (3355)	ALA Code:	YCNA
Owner/Operator:	Corona Station (08) 80912573		
Strip Directions:	16-34		
Strip Lengths:	700 M		
Strip Surface:	Unsealed - red quartz stones		
Windsock:	Nil		
Strip Markers:	Black tyres		
Lighting:	Nil		
Fuel:	Nil		
Special Procedures And Remarks:	Beware gum trees, fences, power lines. Strip rises in the centre. Latest information: P. H. Betten. Permission required prior to use.		



DRAWING NOT TO SCALE

Elevation:	2950 Feet AMSL	Time Zone:	UTC + 10
Position:	34° 30' South 149° 28' East	Area Forecast:	21
WAC Charts:	Sydney (3456), Canberra (3457)	ALA Code:	YCRL
Owner/Operator:	Crookwell Shire (02) 48321022		
Strip Directions:	09-27		
Strip Lengths:	915 M		
Strip Surface:	Unsealed - grass/dirt		
Windsock:	White primary, yellow secondary		
Strip Markers:	White gable markers and 3 white roofing sheets attached to fences each end		
Lighting:	Nil		
Fuel:	Nil - K. O'Brien (02) 48321242 may assist if notice given		
Special Procedures And Remarks:	This strip is an Authorised Landing Area (ALA) only. Beware down drafts from hills in high winds. Strip becomes boggy after rain. Runway slopes down to the west. Beware hills, power lines, sheep. Parking available on grass. Caution: there is another private airstrip 0.5 NM to the north.		



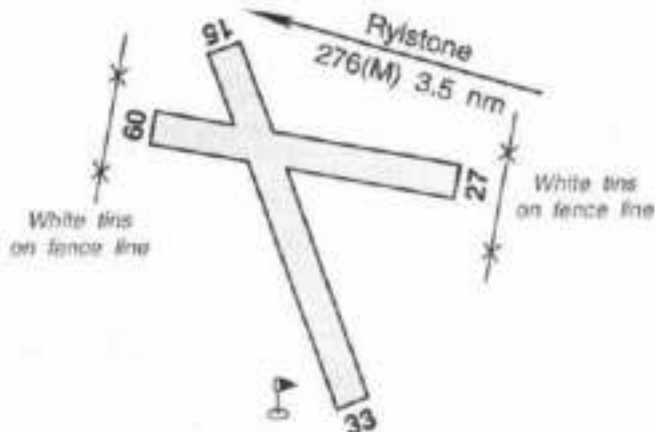
DRAWING NOT TO SCALE

Elevation:	1700 Feet AMSL	Time Zone:	UTC + 10
Position:	31° 20' South 151° 11' East	Area Forecast:	20
WAC Chart:	Armidale (3357)		
Owner/Operator:	E. H. Coupland (02) 67642237		
Strip Directions:	07-25		
Strip Lengths:	600 M		
Strip Surface:	Unsealed - grass		
Windsock:	Nil		
Strip Markers:	Nil		
Lighting:	Nil		
Fuel:	Nil		
Special Procedures And Remarks:	Beware cattle, trees. Permission required prior to use. Strip condition listed as unserviceable at press time. Over grown with long grass.		

Variation: 11.7°E




Homestead



DRAWING NOT TO SCALE

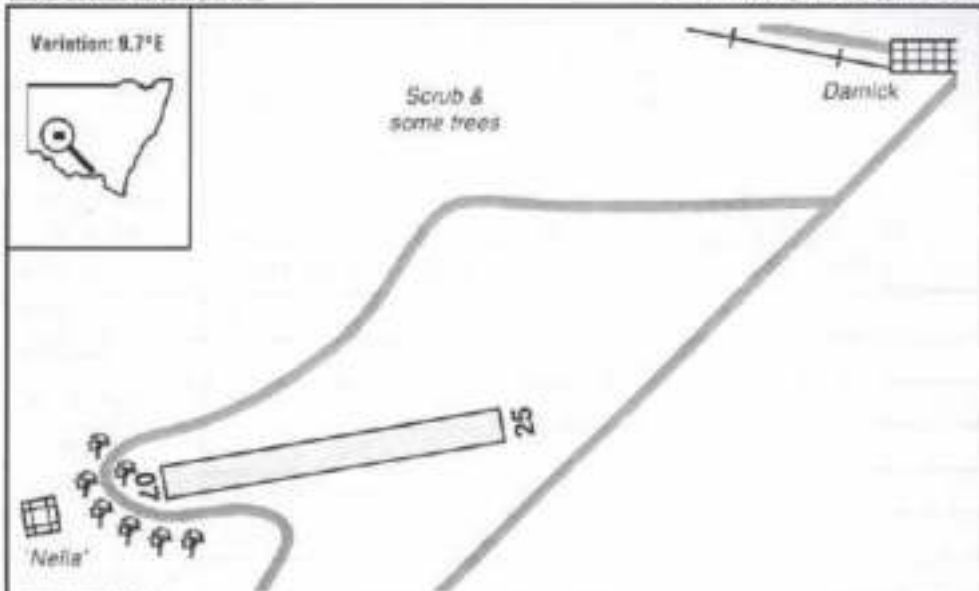
Elevation:	1950 Feet AMSL	Time Zone:	UTC + 10
Position:	32° 18' South 150° 03' East	Area Forecast:	20
WAC Chart:	Sydney (3456)		
Owner/Operator:	Fernside Pastoral Company (02) 83796238, 0427 796238 (Mobile)		
Strip Directions:	09-27	15-33	
Strip Lengths:	900 M	1100 M	
Strip Surface:	Unsealed - grass		
Windsock:	Yes		
Strip Markers:	White cones and white tins on fences		
Lighting:	Nil		
Fuel:	Nil		
Special Procedures And Remarks:	DABEE written on the hangar roof. There is a rise on the western side of the field. Beware fences. Park in the paddock. Latest information: G. Rafferty. Permission required prior to use.		

Variation: 9.6°E



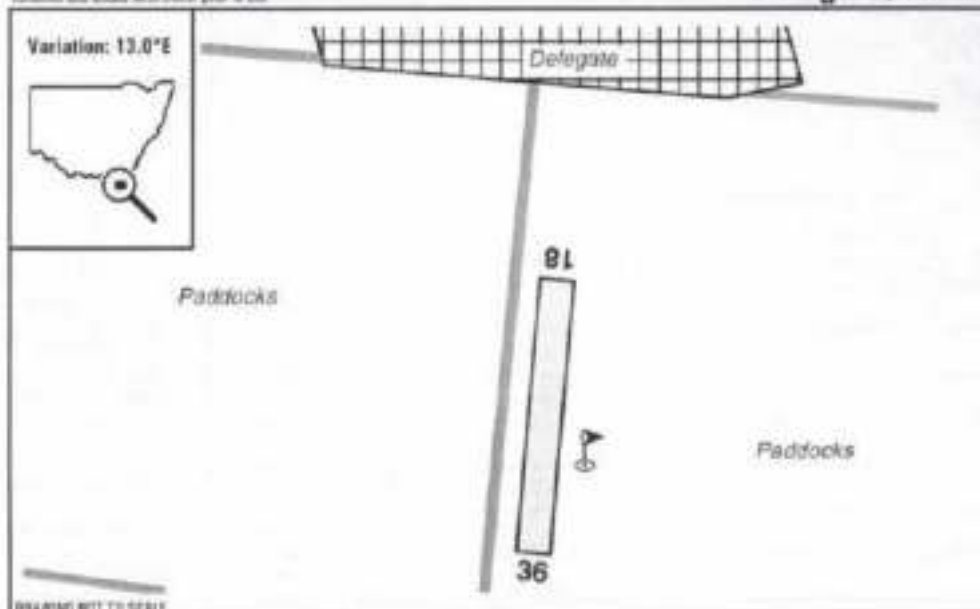
DRAWING NOT TO SCALE

Elevation:	230 Feet AMSL	Time Zone:	UTC + 10
Position:	32° 54' South 143° 17' East	Area Forecast:	22
WAC Chart:	Adelaide (3458)		
Owner/Operator:	W. Crozier (02) 69953921		
Strip Directions:	03-21		
Strip Lengths:	1000 M		
Strip Surface:	Unsealed - red loam		
Windsock:	Yes		
Strip Markers:	White cones and tyres		
Lighting:	Nil		
Fuel:	Nil		
Special Procedures And Remarks:	Beware fences. Beware power lines. Permission required prior to use. CAUTION: DETAILS COULD NOT BE VERIFIED AT PRESS TIME.		



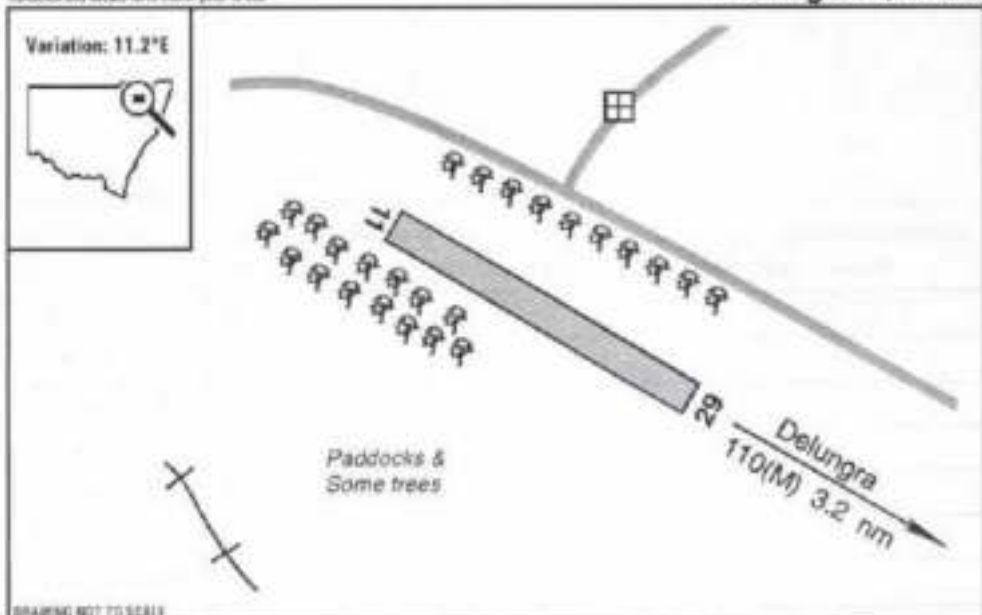
DRAWING NOT TO SCALE

Elevation:	260 Feet AMSL	Time Zone:	UTC + 10
Position:	32° 53' South 143° 35' East	Area Forecast:	22
WAC Chart:	Adelaide (3458)	ALA Code:	YDNK
Owner/Operator:	Peter Fitzgerald (02) 69953911		
Strip Directions:	07-25		
Strip Lengths:	1000 M		
Strip Surface:	Unsealed - red loam & natural grasses		
Windsock:	Nil		
Strip Markers:	Nil		
Lighting:	Nil		
Fuel:	Nil		
Special Procedures And Remarks:	Beware power lines, trees. Darnick range to the west. Nelia written on wool shed roof. CAUTION: DETAILS COULD NOT BE VERIFIED AT PRESS TIME.		



DRAWING NOT TO SCALE

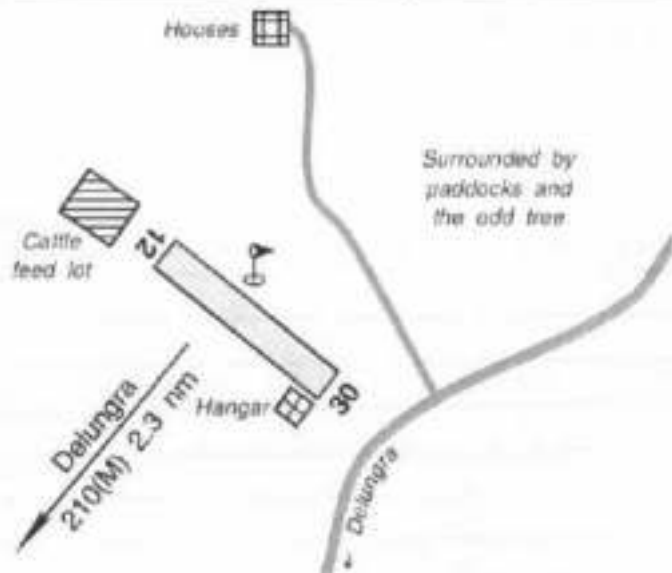
Elevation:	2560 Feet AMSL	Time Zone:	UTC + 10
Position:	37° 04' South 148° 56' East	Area Forecast:	30
WAC Chart:	Melbourne (3470)	ALA Code:	YDEG
Owner/Operator:	Delegate Station (02) 64888141, (02) 64888081		
Strip Directions:	18-36		
Strip Lengths:	1000 M		
Strip Surface:	Unsealed - dirt & grass (slopes up to the south)		
Windsock:	Yes		
Strip Markers:	Yes		
Lighting:	Nil		
Fuel:	Nil		
Special Procedures And Remarks:	Beware - airstrip is used as a fire bombing base during the summer fire season. Beware sheep. Caution: power lines to the north. Mountains surround strip. Contact Department of Natural Resources and Environment, Bendoc, (02) 64581456 for permission prior to use.		



DRAWING NOT TO SCALE

Elevation:	1900 Feet AMSL	Time Zone:	UTC + 10
Position:	29° 38' South 150° 46' East	Area Forecast:	20
WAC Chart:	Armidale (3357)		
Owner/Operator:	Inverell Shire (02) 67288288		
Strip Directions:	11-29		
Strip Lengths:	1000 M		
Strip Surface:	Unsealed - grass/gravel		
Windsock:	Yes		
Strip Markers:	Gable markers and cones		
Lighting:	Nil		
Fuel:	Nil		
Special Procedures And Remarks:	Beware trees, power lines. Strip has crest in the middle and slopes down to the ends. Latest information: B. Hobday (02) 67248213 or Ken Beddie (02) 67288288 (Bus), (02) 67210280 (A/h). Permission required prior to use.		

Variation: 11.2°E



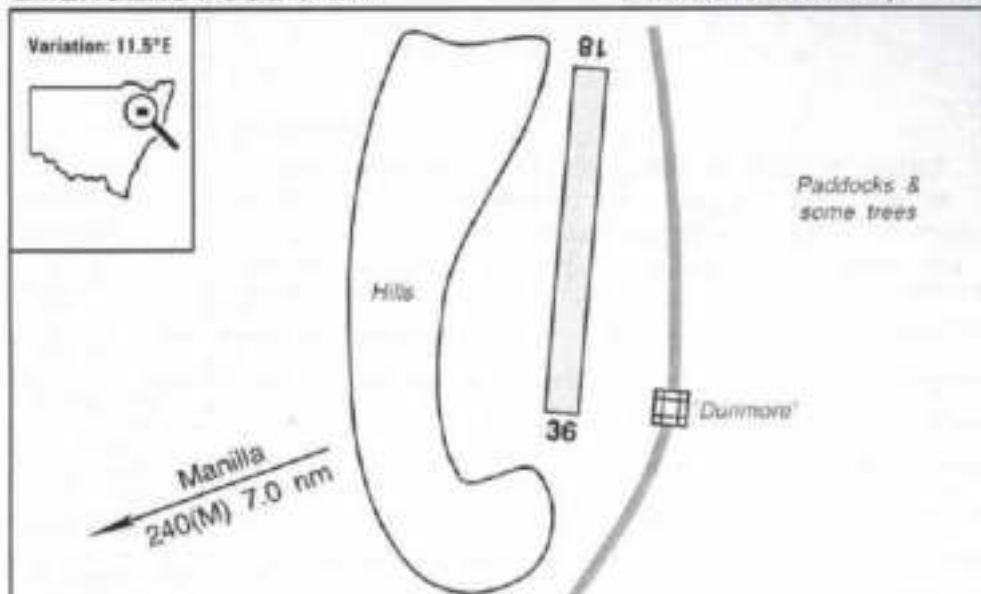
DRAWING NOT TO SCALE

Elevation:	1965 Feet AMSL	Time Zone:	UTC + 10
GPS Position:	29° 37.300' South 150° 51.000' East	Area Forecast:	20
WAC Chart:	Armidale (3357)		
Owner/Operator:	Twynam Pastoral Co. P/L (02) 67248408 (Bus), (02) 67248584 (A/h)		
Strip Directions:	12-30		
Strip Lengths:	1000 M		
Strip Surface:	Unsealed - grey/white clay		
Windsock:	Yes		
Strip Markers:	Nil		
Lighting:	Nil		
Fuel:	Nil		
Special Procedures And Remarks:	Airstrip located on Gunee Station. Beware power lines. Prior permission required except emergency. Caution: Delungra 1 airstrip 290(M) 3.2 nm from Delungra township.		



DRAWING NOT TO SCALE

Elevation:	185 Feet AMSL	Time Zone:	UTC + 10
GPS Position:	32° 39.000' South 151° 12.500' East	Avfax Code:	2038
WAC Chart:	Sydney (345B)	ALA Code:	YDOC
Owner/Operator:	Department of Defence (02) 85703396		
Strip Directions:	18-38		
Strip Lengths:	950 M		
Strip Surface:	Unsealed - grass		
Windsock:	Yes		
Strip Markers:	Yes		
Lighting:	Nil		
Fuel:	Nil		
Special Procedures And Remarks:	A military airfield, located in military restricted airspace. Refer to the En Route Supplement Australia for details. Runway 14-32 is closed. Beware ditches, beware wildlife. Latest information: Range Control Officer (02) 85703432. EMERGENCY USE ONLY.		



DRAWING NOT TO SCALE

Elevation:	1500 Feet AMSL	Time Zone:	UTC + 10
Position:	30° 41' South 150° 53' East	Area Forecast:	20
WAC Chart:	Armidale (3357)	ALA Code:	YDNR
Owner/Operator:	Brice Stokes (02) 6786 1525		
Strip Directions:	18-36		
Strip Lengths:	900 M		
Strip Surface:	Unsealed - earth/grass		
Windsock:	Nil		
Strip Markers:	Nil		
Lighting:	Nil		
Fuel:	Nil		
Special Procedures And Remarks:	Park at the southern end. Strip condition poor at press time, expected to be upgraded 2002. EMERGENCY USE ONLY.		

Variation: 11.8°E



DRAWING NOT TO SCALE

Elevation:	4500 Feet AMSL	Time Zone:	UTC + 10
Position:	30° 23' South 152° 21' East	Area Forecast:	20
WAC Chart:	Armidale (3357)		
Owner/Operator:	Details could not be verified at press time.		
Strip Directions:	09-27		
Strip Lengths:	800 M		
Strip Surface:	Unsealed - grass		
Windsock:	Nil		
Strip Markers:	Nil		
Lighting:	Nil		
Fuel:	Nil		
Special Procedures And Remarks:	<p>Located on Glen Alvie property. Used for super spreading. Beware power lines, stock. Park at the eastern end. Approach from the west preferred. Permission required prior to use. Note: Hernani 2 strip 035(M) 5.5 nm Ebor. Caution: the property has changed hands. CAUTION: DETAILS COULD NOT BE VERIFIED AT PRESS TIME.</p>		



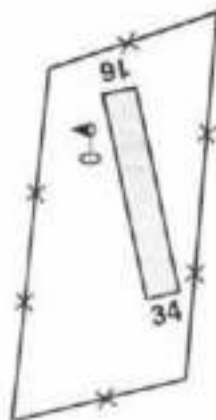
DRAWING NOT TO SCALE

Elevation:	100 Feet AMSL	Time Zone:	UTC - 10
GPS Position:	32° 36.160' South 151° 20.530' East	Area Forecast:	20
WAC Chart:	Sydney (3456)	ALA Code:	YEES
Owner/Operator:	Newcastle Sports Parachute Club (02) 49381040		
Strip Directions:	09-27		
Strip Lengths:	700 M		
Strip Surface:	Sealed		
Windsock:	Yes - not lit		
Strip Markers:	Yes		
Lighting:	Electric - manually switched		
Fuel:	Nil		
Special Procedures And Remarks:	Please avoid the noise sensitive areas. Beware power lines on approach to Runway 10. Parachuting operations weekends and most week days. Please remain clear of area due parachuting operations. Public toilets at field. Further information also: Harry Swain (Chief Pilot) (02) 49332836. Permission strictly required.		

Variation: 10.7°E



Parklocks



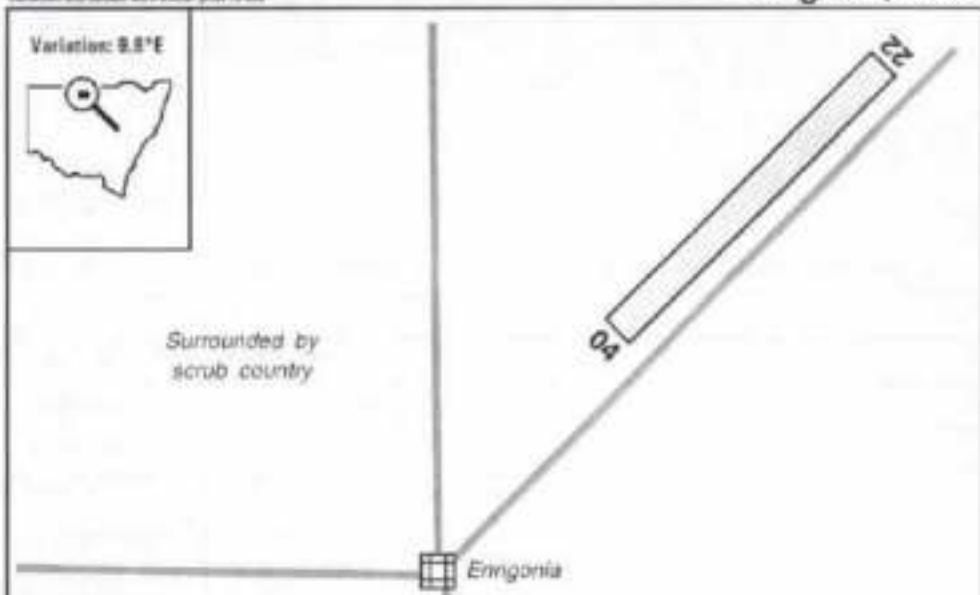
Emby West



River

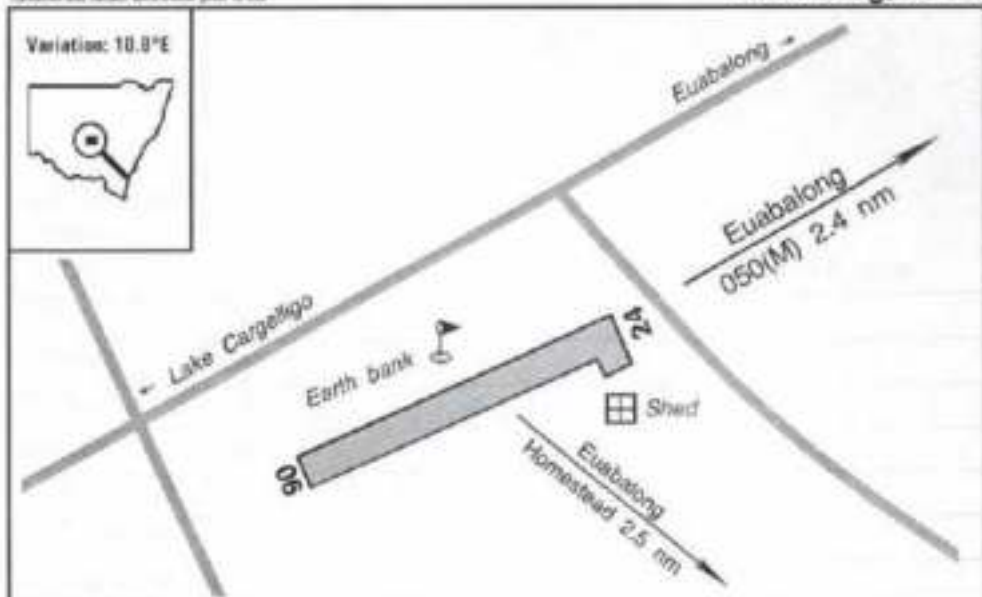
DRAWING NOT TO SCALE

Elevation:	540 Feet AMSL	Time Zone:	UTC + 10
GPS Position:	31° 07.720' South 147° 55.110' East	Area Forecast:	22
WAC Chart:	Boorke (3356)		
Owner/Operator:	Clyde Agriculture (02) 88332026		
Strip Directions:	18-34		
Strip Lengths:	600 M		
Strip Surface:	Unsealed - dirt		
Windsock:	Yes		
Strip Markers:	White tyres		
Lighting:	Nil		
Fuel:	Nil		
Special Procedures And Remarks:	Slight depression in the middle of strip. Runway 01-19 is no longer used. Permission required prior to use.		



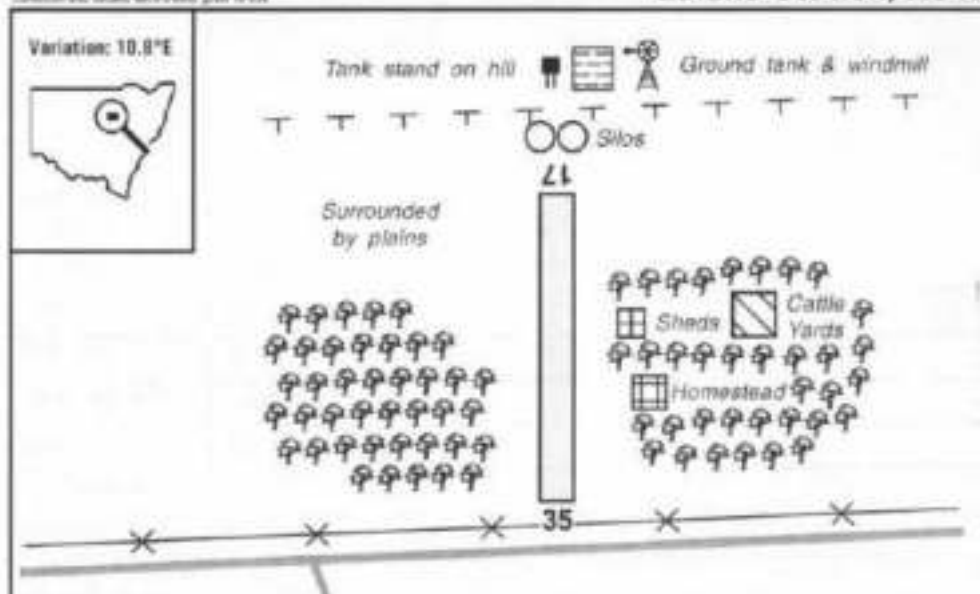
DRAWING NOT TO SCALE

Elevation:	440 Feet AMSL	Time Zone:	UTC + 10
Position:	29° 19' South 145° 50' East	Area Forecast:	41/22
WAC Chart:	Bourke (3356)		
Owner/Operator:	Bourke Shire Council (02) 58722055		
Strip Directions:	04-22		
Strip Lengths:	1067 M		
Strip Surface:	Unsealed - red gravel		
Windsock:	Yes		
Strip Markers:	Nil		
Lighting:	Nil		
Fuel:	Nil		
Special Procedures And Remarks:	Beware native fauna. Permission required prior to use to check condition.		



DRAWING NOT TO SCALE

Elevation:	530 Feet AMSL	Time Zone:	UTC + 10
Position:	33° 07' South 148° 27' East	Area Forecast:	22
WAC Chart:	Canberra (3457)	ALA Code:	YEAB
Owner/Operator:	Cobar Shire (02) 88362005 (Bus), (02) 88363847 (A/h)		
Strip Directions:	06-24		
Strip Lengths:	1067 M		
Strip Surface:	Unsealed - red clay and gravel		
Windsock:	Yes		
Strip Markers:	Gable markers and white cones		
Lighting:	Kerosene flares only		
Fuel:	Nil		
Special Procedures And Remarks:	Latest information: Mr Kevin Thompson, Euabalong Station (02) 68966636 (phone/fax), UHF 22.		

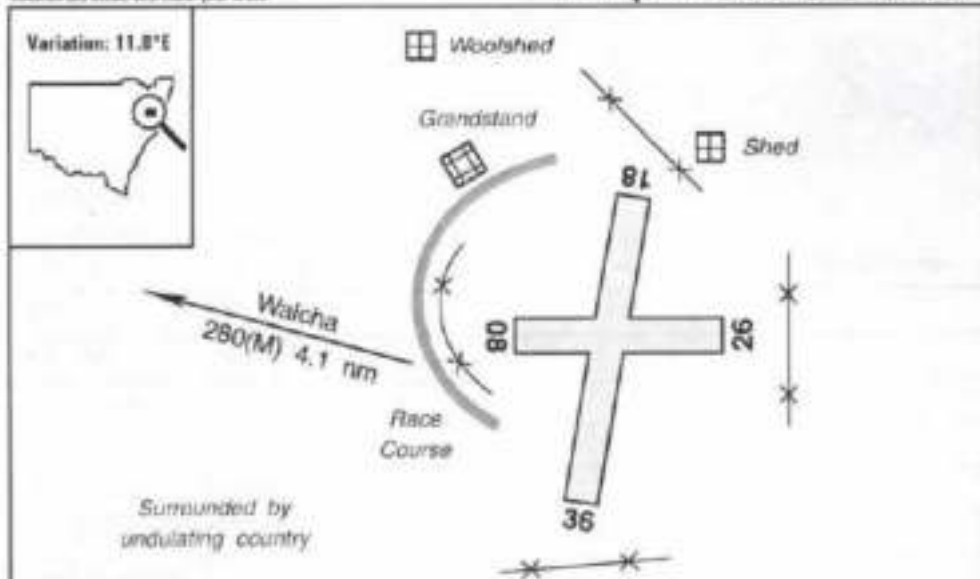


DRAWING NOT TO SCALE

Elevation:	600 Feet AMSL	Time Zone:	UTC + 10
GPS Position:	31° 02.000' South 148° 10.490' East	Area Forecast:	22
WAC Charts:	Bourke (3356), Armidale (3357)		
Owner/Operator:	Eulalia Station (02) 68228323		
Strip Directions:	17-35		
Strip Lengths:	800 M		
Strip Surface:	Unsealed - clay		
Windsock:	Nil - windmill northern end		
Strip Markers:	White tyres		
Lighting:	Nil		
Fuel:	Nil		
Special Procedures And Remarks:	Beware trees, fences, livestock, power lines, tank stand. Latest information: Lloyd Parsons (02) 68228323.		

Warning: It is a requirement to check airstrip conditions and details with owner prior to use

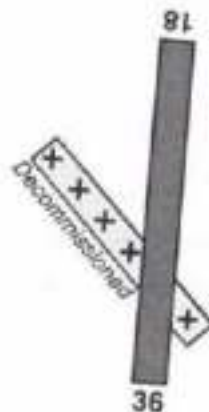
Europambela Station, NSW



DRAWING NOT TO SCALE

Elevation:	3450 Feet AMSL	Time Zone:	UTC + 10
GPS Position:	31° 00.120' South 151° 41.450' East	Area Forecast:	20
WAC Chart:	Armidale (3357)		
Owner/Operator:	Europambela Station (02) 67772856		
Strip Directions:	08-26	18-36	
Strip Lengths:	600 M	850 M	
Strip Surface:	Unsealed - natural grass		
Windsock:	Nil		
Strip Markers:	Tyres		
Lighting:	Nil		
Fuel:	Nil		
Special Procedures And Remarks:	Beware trees, fences, stock. Latest information: Peter McNeill (02) 67772856. Permission required prior to use.		

Variation: 11.7°E



DRAWING NOT TO SCALE

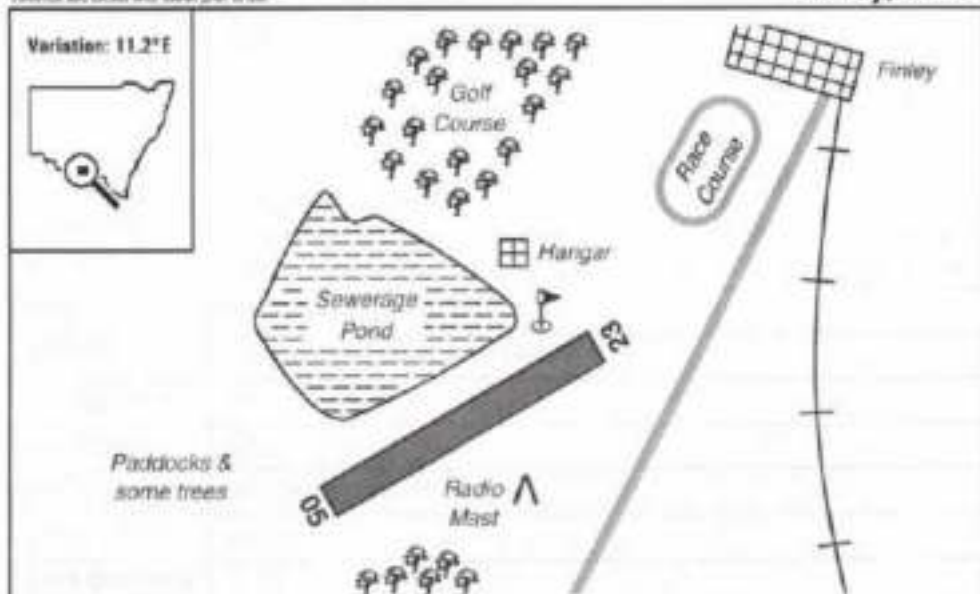
Elevation:	20 Feet AMSL	Time Zone:	UTC + 10
GPS Position:	29° 06.000' South 153° 25.000' East	Avfax Code:	2039
WAC Chart:	Armidale (3357)	ALA Code:	YEVD
Owner/Operator:	Richmond Valley Council (02) 66600300		
Strip Directions:	18-36		
Strip Lengths:	1300 M		
Strip Surface:	Sealed		
Windsock:	Yes		
Strip Markers:	Yes		
Lighting:	Nil		
Fuel:	Nil		
Special Procedures And Remarks:	A military airfield. Caution: Evans Head Range 5 NM SW of the field (restricted airspace). Airspace is deactivated by Notam when not required. Beware power lines. Right hand circuits runway 18. If airspace has been deactivated, circuit height is 500' on ONH, contact other circuit traffic by radio to establish the circuit direction in preference to overflying the field. See En Route Supplement Australia for more details. Permission required prior to use.		

Variation: 11.7°E



DRAWING NOT TO SCALE

Elevation:	710 Feet AMSL	Time Zone:	UTC + 10
GPS Position:	35° 00.200' South 147° 22.400' East	Area Forecast:	
WAC Charts:	Sydney (3456), Canberra (3457)	ALA Code:	YFDN
Owner/Operator:	Federation Homestead (02) 69229221		
Strip Directions:	02-20		
Strip Lengths:	750 M		
Strip Surface:	Unsealed		
Windsock:	Yes		
Strip Markers:	Yes		
Lighting:	Nil		
Fuel:	Nil		
Special Procedures And Remarks:	Beware trees. Caution: runway slopes from the centre down to each end. Aircraft on the ground may be hidden from view. Facilities at the homestead. Permission required prior to use. CAUTION: DETAILS COULD NOT BE VERIFIED AT PRESS TIME.		

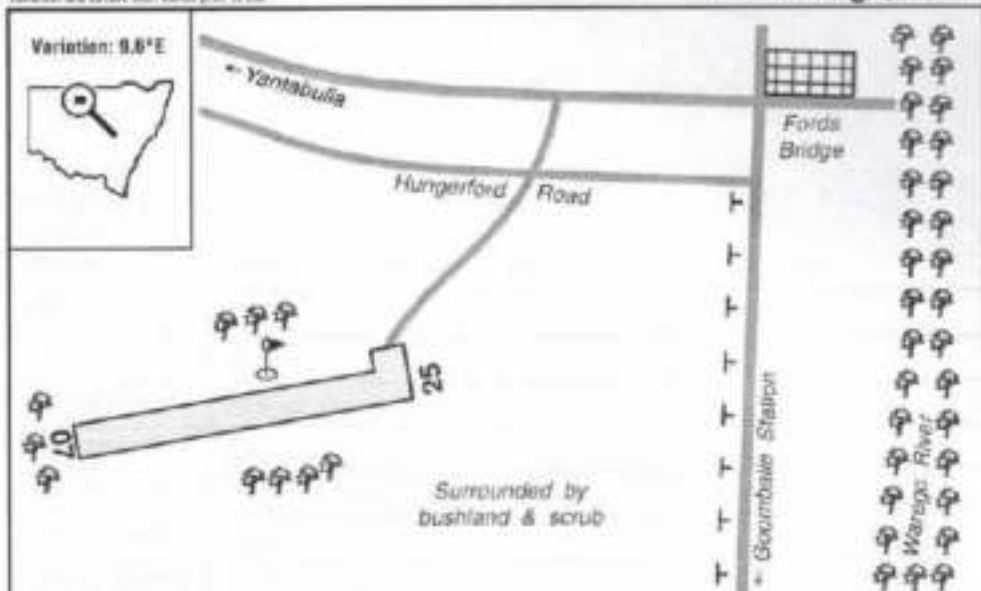


DRAWING NOT TO SCALE

Elevation:	380 Feet AMSL	Time Zone:	UTC + 10
Position:	35° 40' South 145° 33' East	Area Forecast:	30
WAC Chart:	Canberra (3457)	ALA Code:	YFIL
Owner/Operator:	Bill Armstrong (03) 58831655 (Bus), (03) 58831521 (A/h)		
Strip Directions:	05-23		
Strip Lengths:	900 M		
Strip Surface:	Sealed - bitumen		
Windsock:	Yes		
Strip Markers:	Nil		
Lighting:	Nil		
Fuel:	Nil		
Special Procedures And Remarks:	Beware trees, radio mast. Park at the northern end near hangar.		

Warning: It is a requirement to check all strip conditions and details with owner prior to use

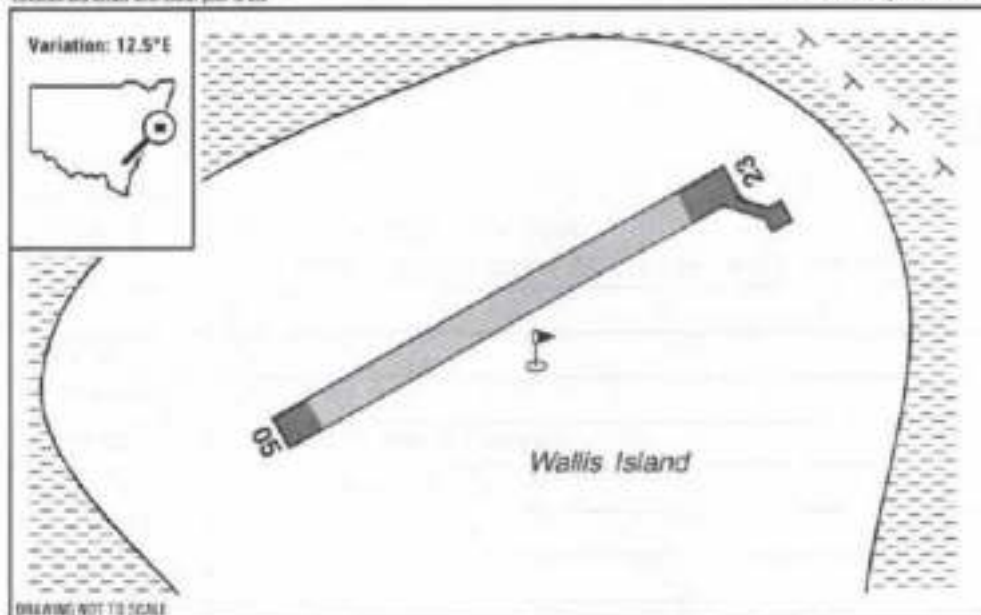
Fords Bridge, NSW



DRAWING NOT TO SCALE

Elevation:	380 Feet AMSL	Time Zone:	UTC + 10
GPS Position:	29° 45.440' South 145° 25.230' East	Area Forecast:	22
WAC Chart:	Bourke (3356)		
Owner/Operator:	Neville Warland (02) 68747530		
Strip Directions:	07-25		
Strip Lengths:	1600 M		
Strip Surface:	Unsealed - light gravel		
Windsock:	Yes		
Strip Markers:	Nil		
Lighting:	Flares by arrangement with operator		
Fuel:	Nil - emergency only		
Special Procedures And Remarks:	Owned by the Bourke Shire Council. Beware trees, stock. Strip slopes east to west. Park at the eastern end. Local hotel contactable on UHF 30. CAUTION: DETAILS COULD NOT BE VERIFIED AT PRESS TIME.		

Always check requirements, check airdrome conditions and details with owner prior to use

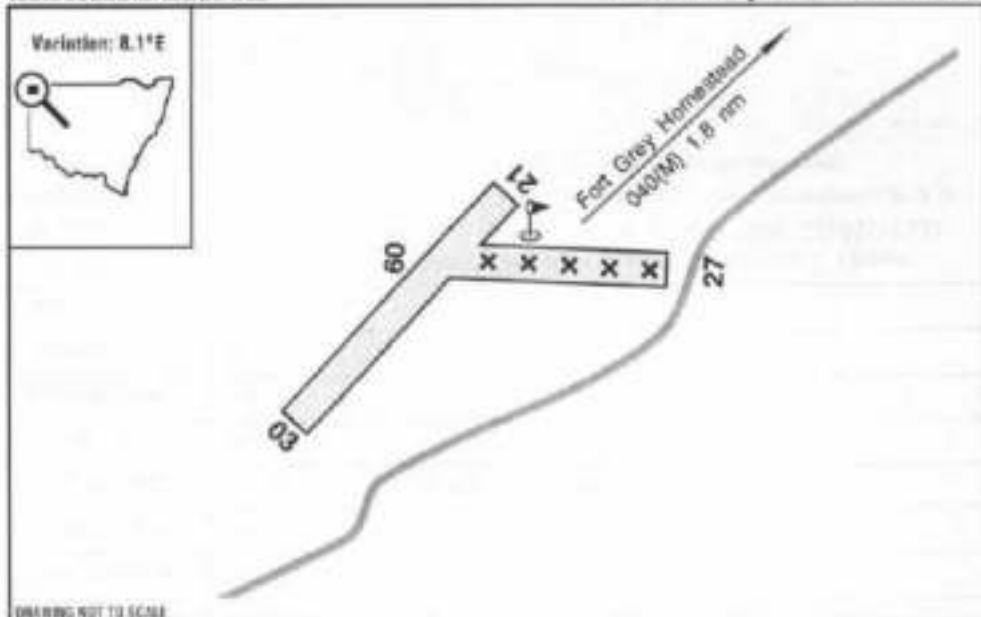


Elevation:	12 Feet AMSL	Time Zone:	UTC + 10
Position:	32° 12' South 152° 29' East	Area Forecast:	20
WAC Chart:	Sydney (3456)		
Owner/Operator:	Ron Walker (02) 65549043, 0418 653608 (Mobile)		
Strip Directions:	05-23		
Strip Lengths:	1500 M		
Strip Surface:	Unsealed - grass and gravel with sealed ends		
Windsock:	Yes		
Strip Markers:	Yes		
Lighting:	Nil		
Fuel:	Nil		
Special Procedures And Remarks:	Beware power lines over the water on approach to Runway 23. Caution: turbulence. Boat hire from Forster to and from Wallis Island (02) 65557333 (Bus), (02) 65545639 (A/h). Landing fee payable. Permission required prior to use. See En Route Supplement Australia for navigation aid details.		

Warning: It is a requirement to check air strip condition and details with owner prior to use

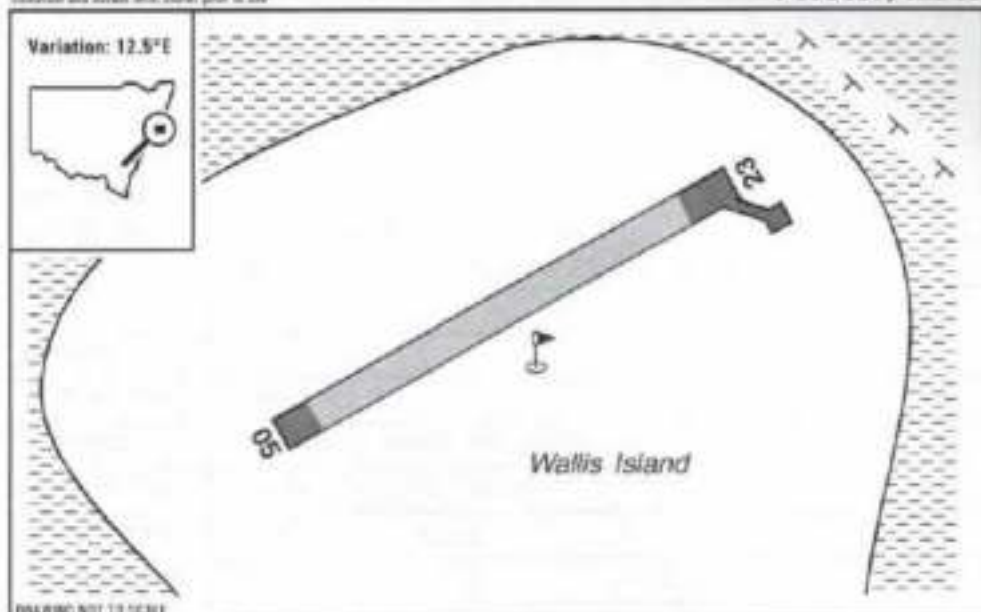
Fort Grey Station, NSW

-103-



DRAWING NOT TO SCALE

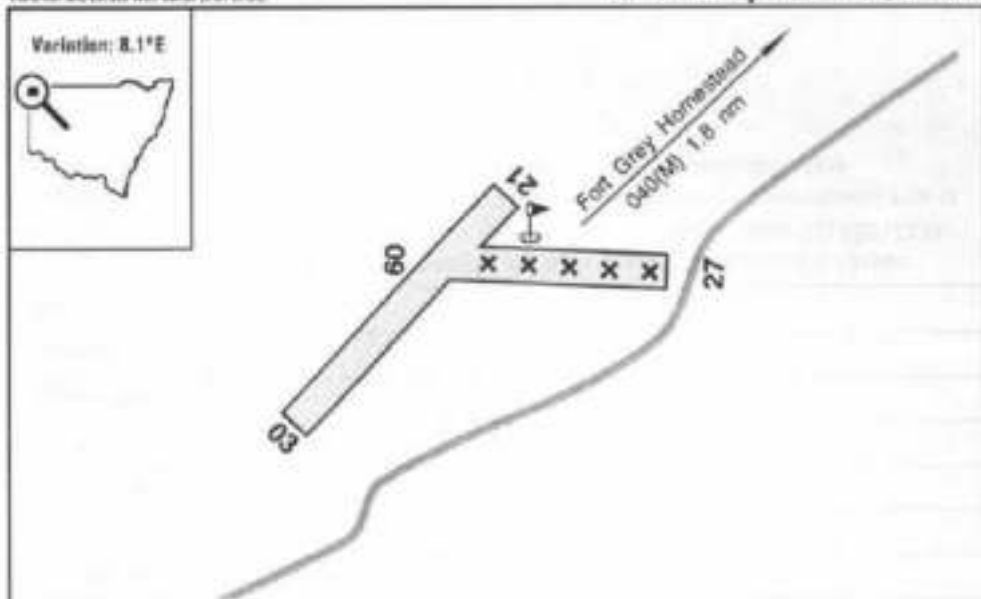
Elevation:	430 Feet AMSL	Time Zone:	UTC + 10
GPS Position:	29° 06.000' South 141° 11.000' East	Area Forecast:	52
WAC Chart:	Broken Hill (3355)		
Owner/Operator:	National Parks & Wildlife (08) 80913308, (08) 80913337 (A/h)		
Strip Directions:	03-21	09-27	
Strip Lengths:	900 M	U/S M	
Strip Surface:	Unsealed - formed earth, red clay		
Windsock:	In very poor condition at press time		
Strip Markers:	White cones		
Lighting:	Nil		
Fuel:	Nil		
Special Procedures And Remarks:	Latest information: George Thomas (08) 80913881 (A/h). Permission required prior to use. Circle house if emergency.		



Elevation:	12 Feet AMSL	Time Zone:	UTC + 10
Position:	32° 12' South 152° 29' East	Area Forecast:	20
WAC Chart:	Sydney (3456)		
Owner/Operator:	Ron Walker (02) 65549043, 0418 653608 (Mobile)		
Strip Directions:	05-23		
Strip Lengths:	1500 M		
Strip Surface:	Unsealed - grass and gravel with sealed ends		
Windsock:	Yes		
Strip Markers:	Yes		
Lighting:	Nil		
Fuel:	Nil		
Special Procedures And Remarks:	Beware power lines over the water on approach to Runway 23. Caution: turbulence. Boat hire from Forster to and from Wallis Island (02) 65557333 (Bus), (02) 65545639 (A/h). Landing fee payable. Permission required prior to use. See En Route Supplement Australia for navigation aid details.		

Warning: It is a requirement to check air strip condition and details with owner prior to use

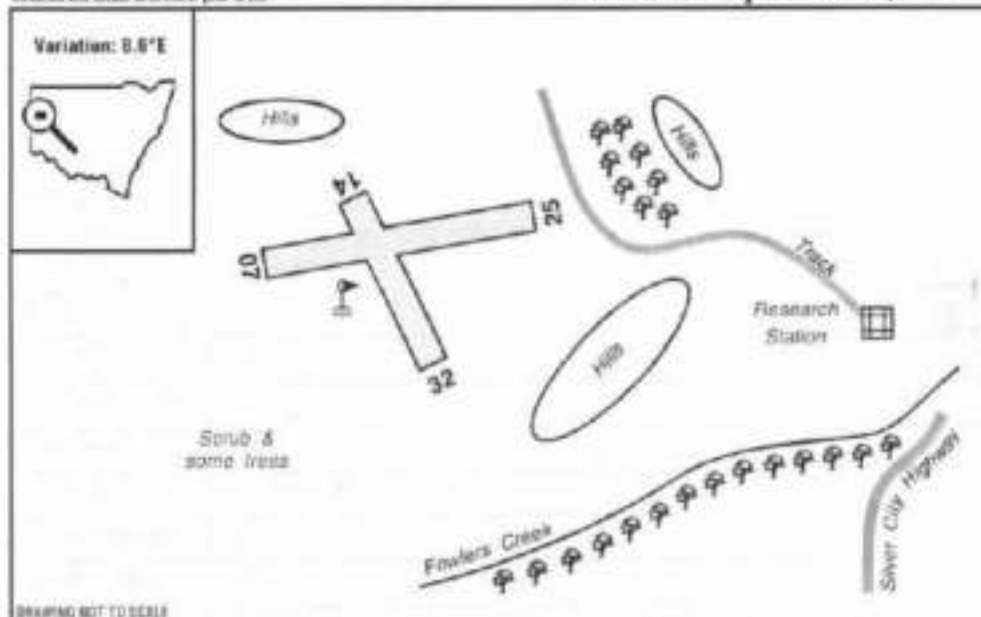
Fort Grey Station, NSW



DRAWING NOT TO SCALE

Elevation:	430 Feet AMSL	Time Zone:	UTC + 10
GPS Position:	29° 06.000' South 141° 11.000' East	Area Forecast:	52
WAC Chart:	Broken Hill (3355)		
Owner/Operator:	National Parks & Wildlife (08) 80913308, (08) 80913337 (A/h)		
Strip Directions:	03-21	09-27	
Strip Lengths:	900 M	U/S M	
Strip Surface:	Unsealed - formed earth, red clay		
Windsock:	In very poor condition at press time		
Strip Markers:	White cones		
Lighting:	Nil		
Fuel:	Nil		
Special Procedures And Remarks:	Latest information: George Thomas (08) 80913881 (A/h). Permission required prior to use. Circle house if emergency.		

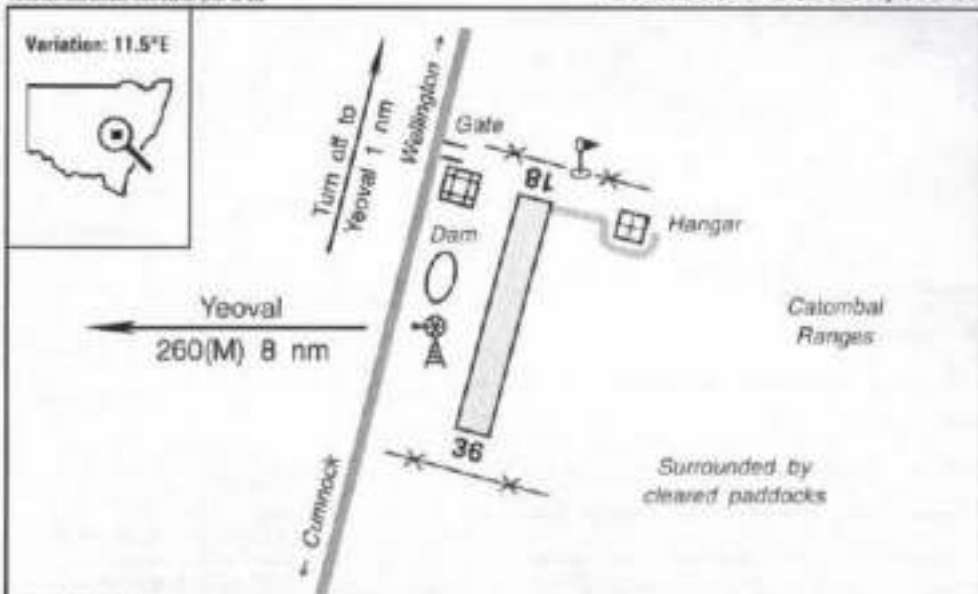
Always check weather conditions and details with owner prior to use



Elevation:	660 Feet AMSL	Time Zone:	UTC + 10
GPS Position:	31° 05.007' South 141° 40.877' East	Area Forecast:	51
WAC Chart:	Broken Hill (3355)		
Owner/Operator:	University of New South Wales (08) 80912511		
Strip Directions:	07-25	14-32	
Strip Lengths:	1095 M	700 M	
Strip Surface:	Unsealed - limestone		
Windsock:	Yes		
Strip Markers:	White tyres		
Lighting:	Nil		
Fuel:	Nil		
Special Procedures And Remarks:	Beware trees, hills. Latest information: David Croft (08) 80912511.		

Warning: It is a requirement to check strip condition and details with owner prior to use

Gamboola Station, NSW



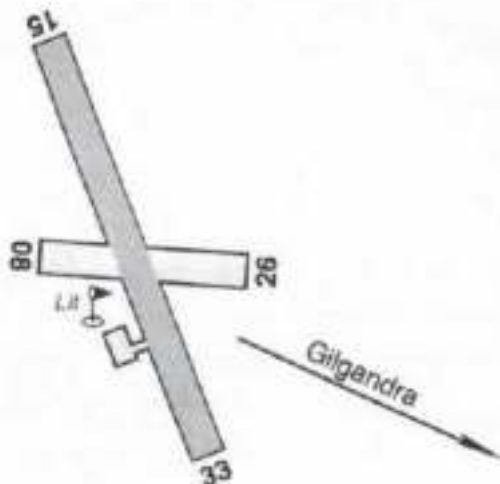
DRAWING NOT TO SCALE

Elevation:	1800 Feet AMSL	Time Zone:	UTC + 10
Position:	32° 45' South 148° 48' East	Area Forecast:	20/22
WAC Charts:	Sydney (3456), Canberra (3457)		
Owner/Operator:	Gamboola Station (02) 68484039		
Strip Directions:	18-36		
Strip Lengths:	700 M		
Strip Surface:	Unsealed - grass		
Windsock:	Yes		
Strip Markers:	Nil		
Lighting:	Nil		
Fuel:	Nil		
Special Procedures And Remarks:	Beware trees, fences. Caution: sheep or cattle sometimes on the strip. Slopes up to the north. Latest information: Virginia or Lyle Wykes. Permission required prior to use.		

© Flightline August 2003. ALL RIGHTS RESERVED.

Gamboola Station, NSW

Variation: 11.1°E



(DRAWING NOT TO SCALE)

Elevation:	1050 Feet AMSL	Time Zone:	UTC + 10
GPS Position:	31° 42.200' South 148° 38.300' East	Area Forecast:	22
WAC Charts:	Bourke (3356), Armidale (3357)	ALA Code:	YGIL
Owner/Operator:	Gilgandra Shire Council (02) 68472709		
Strip Directions:	08-26	15-33	
Strip Lengths:	580 M	1280 M	
Strip Surface:	Grass	Gravel	
Windsock:	Yes		
Strip Markers:	Yes		
Lighting:	Pilot Activated Lighting - Runway 15-33 - VHF 120.6		
Fuel:	Nil		
Special Procedures And Remarks:	Beware birds and kangaroos. See En Route Supplement Australia for more details. Latest information: Eric McCutcheon (02) 68472709 (Bus). Contact also 0418 676243. Permission required prior to use.		

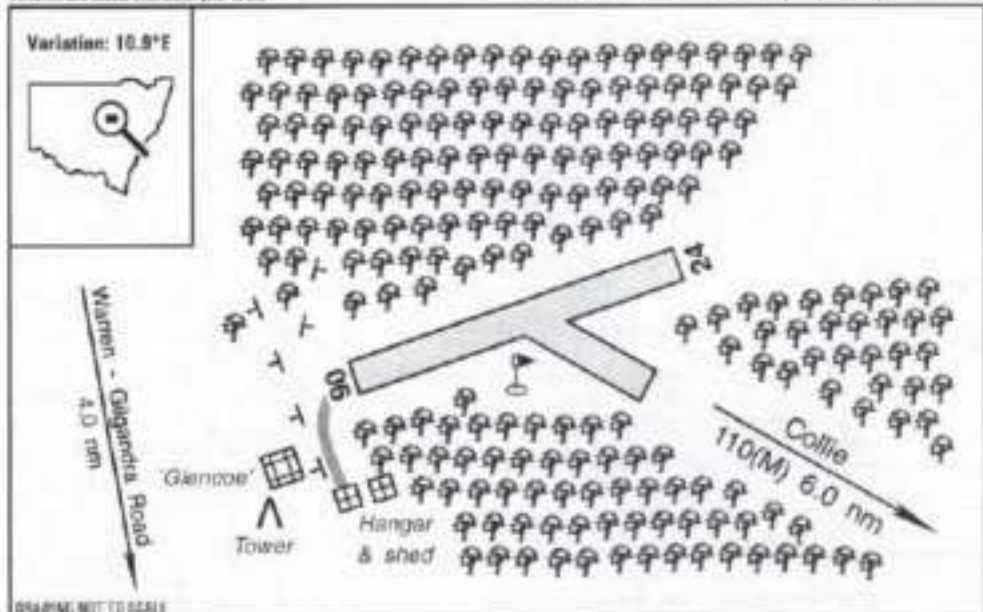
Warning: It is a requirement to check strip condition and details with owner prior to use

Glenanaar Station, NSW



DRAWING NOT TO SCALE

Elevation:	650 Feet AMSL	Time Zone:	UTC + 10
Position:	31° 05' South 147° 56' East	Area Forecast:	22
WAC Chart:	Bourke (3356)		
Owner/Operator:	Anthony O'Brien (02) 68242011		
Strip Directions:	01-19	10-28	
Strip Lengths:	1000 M	600 M	
Strip Surface:	Unsealed - dirt		
Windsock:	Yes		
Strip Markers:	White tyres		
Lighting:	Nil		
Fuel:	Nil		
Special Procedures And Remarks:	Beware power lines and trees on approach to Runway 19. Runway 01-19 is not an all weather strip. Permission required prior to use.		



DRAWING NOT TO SCALE

Elevation:	720 Feet AMSL	Time Zone:	UTC + 10
Position:	31° 38' South 148° 13' East	Area Forecast:	22
WAC Charts:	Bourke (3356), Armidale (3357)	ALA Code:	YGLC
Owner/Operator:	Richard Meers (02) 68479177		
Strip Directions:	06-24		
Strip Lengths:	1000 M		
Strip Surface:	Unsealed - loam		
Windsock:	Yes		
Strip Markers:	Yes		
Lighting:	Electric 600 metres - timer or manual		
Fuel:	Nil		
Special Procedures And Remarks:	Beware power lines. Beware communications tower at the homestead. Permission required prior to use.		

Warning: It is a requirement to check strip
condition and details with owner prior to use

Glendarra Station, NSW

Variation: 0.8°E



Homestead



03

21

Surrounded by
sandy paddocks

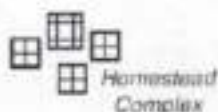
DRAWING NOT TO SCALE

Elevation:	530 Feet AMSL	Time Zone:	UTC + 10
Position:	30° 20' South 143° 24' East	Area Forecast:	22
WAC Chart:	Broken Hill (3355)		
Owner/Operator:	Glendarra Station (08) 80916833		
Strip Directions:	03-21		
Strip Lengths:	1500 M		
Strip Surface:	Unsealed - brown clay		
Windsock:	To be installed		
Strip Markers:	White tyres		
Lighting:	Nil		
Fuel:	Nil		
Special Procedures And Remarks:	Beware stock on strip. Slopes down to the north. At press time, there was some vegetation growing on the strip.		

Variation: 9.0°E



Surrounded by low sand hills and mulga trees



Homestead Complex

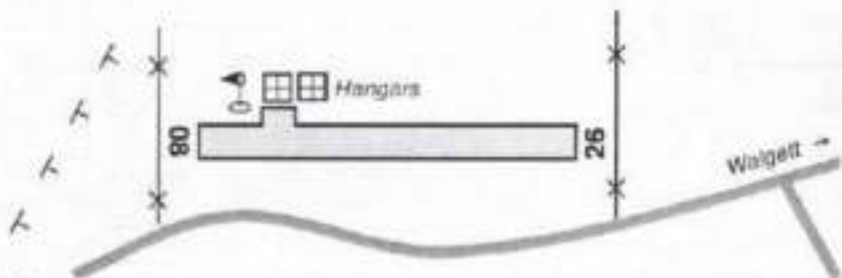
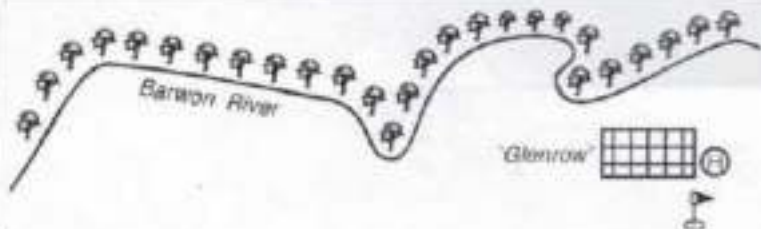


Surrounded by low sand hills, mulga and pine trees

DRAWING NOT TO SCALE

Elevation:	450 Feet AMSL	Time Zone:	UTC + 10
Position:	31° 36' South 142° 22' East	Area Forecast:	22
WAC Chart:	Broken Hill (3355)		
Owner/Operator:	Glenora Station (08) 80912569		
Strip Directions:	09-27		
Strip Lengths:	950 M		
Strip Surface:	Unsealed - light brown limestone		
Windsock:	Yes		
Strip Markers:	Nil		
Lighting:	Nil		
Fuel:	Nil		
Special Procedures And Remarks:	Slopes up to the east slightly. Latest information: Roger Day. Permission required prior to use.		

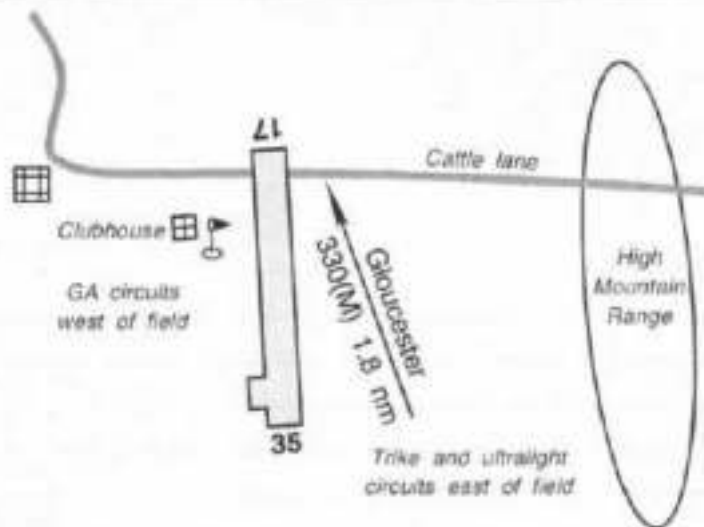
Variation: 10.4°E



DRAWING NOT TO SCALE

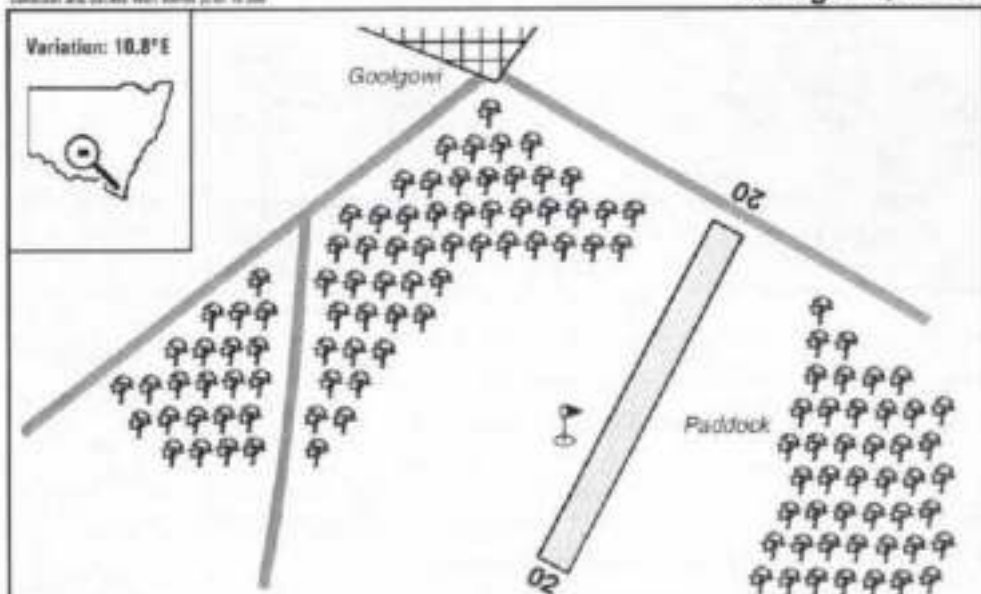
Elevation:	400 Feet AMSL	Time Zone:	UTC + 10
Position:	30° 04' South 147° 51' East	Area Forecast:	22
WAC Chart:	Bourke (3356)		
Owner/Operator:	Dr M. Silva (02) 95804605		
Strip Directions:	08-26		
Strip Lengths:	1150 M		
Strip Surface:	Unsealed - dirt		
Windsock:	Yes		
Strip Markers:	Yes		
Lighting:	Nil		
Fuel:	Nil		
Special Procedures And Remarks:	Beware fences, kangaroos. Parking east of the hangar. Helipad at the house. Permission required prior to use.		

Variation: 12.3°E



DRAWING NOT TO SCALE

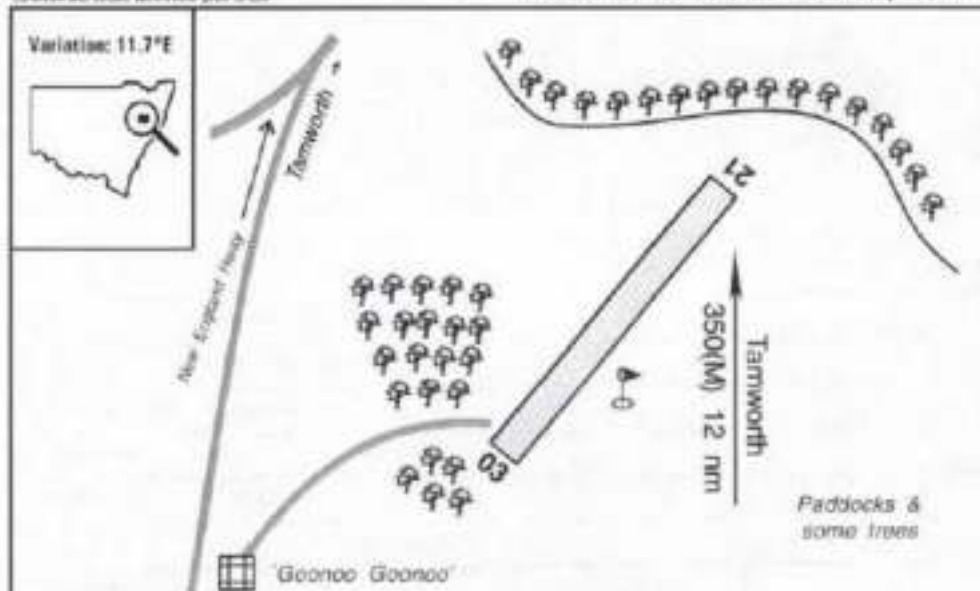
Elevation:	430 Feet AMSL	Time Zone:	UTC + 10
Position:	32° 03' South 151° 59' East	Area Forecast:	20
WAC Chart:	Sydney (3456)	ALA Code:	YGCR
Owner/Operator:	Gloucester Aero Club (02) 65581274		
Strip Directions:	17-35		
Strip Lengths:	800 (700 usable)		
Strip Surface:	Unsealed - grass		
Windsock:	Yes		
Strip Markers:	White cones		
Lighting:	Nil		
Fuel:	Av 100 - emergency only		
Special Procedures And Remarks:	Beware fences, trees, Runway slopes down to the north. Right hand circuits runway 17. Latest information: Gordon Maslen (02) 65581431 or Chris Maslen 0428 582718. Public toilets at the clubhouse. Permission required prior to use, PHONE 0428 582718.		



DRAWING NOT TO SCALE

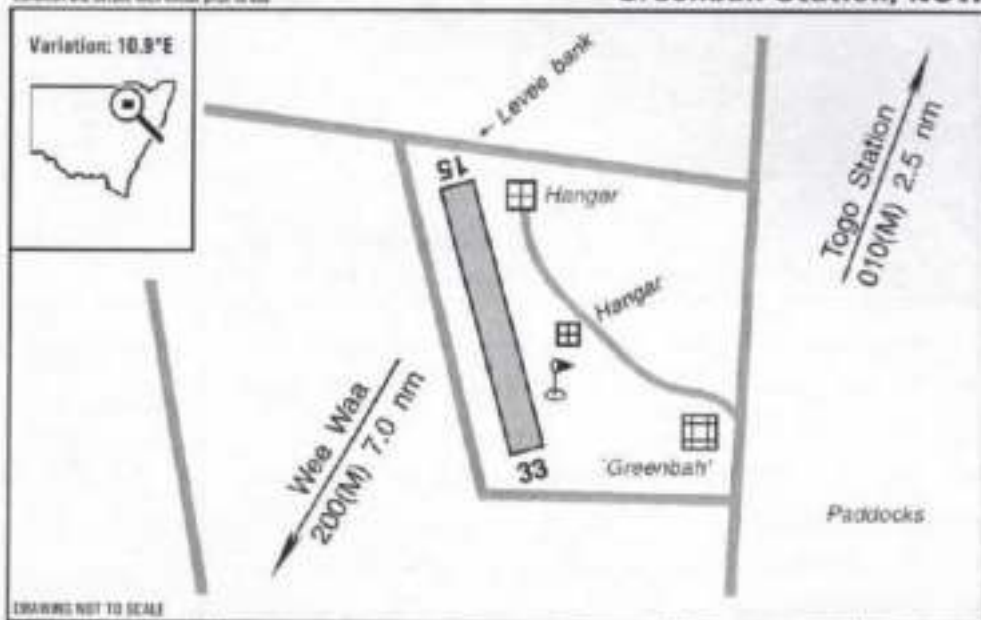
Elevation:	380 Feet AMSL	Time Zone:	UTC - 10
Position:	34° 00' South 145° 43' East	Area Forecast:	22
WAC Chart:	Canberra (3457)	ALA Code:	YGGI
Owner/Operator:	Carrathool Shire (02) 69851306		
Strip Directions:	02-20		
Strip Lengths:	1040 M		
Strip Surface:	Unsealed - grass		
Windsock:	Yes		
Strip Markers:	White cones		
Lighting:	Nil		
Fuel:	Nil		
Special Procedures And Remarks:	Beware stock on strip.		

Always check requirements, check aircraft condition and details with owner prior to use



DRAWING NOT TO SCALE

Elevation:	1500 Feet AMSL	Time Zone:	UTC + 10
GPS Position:	31° 18.111' South 150° 55.078' East	Area Forecast:	20
WAC Chart:	Armidale (3357)	ALA Code:	YGG0
Owner/Operator:	Goonoo Goonoo Station (02) 67698204		
Strip Directions:	03-21		
Strip Lengths:	1000 M		
Strip Surface:	Unsealed - dirt/grass		
Windsock:	Yes		
Strip Markers:	White tyres		
Lighting:	Nil		
Fuel:	Nil		
Special Procedures And Remarks:	Beware fences. Latest information: Robert Wells, (manager) (02) 67698278. Permission strictly required prior to use.		



(DRAWING NOT TO SCALE)

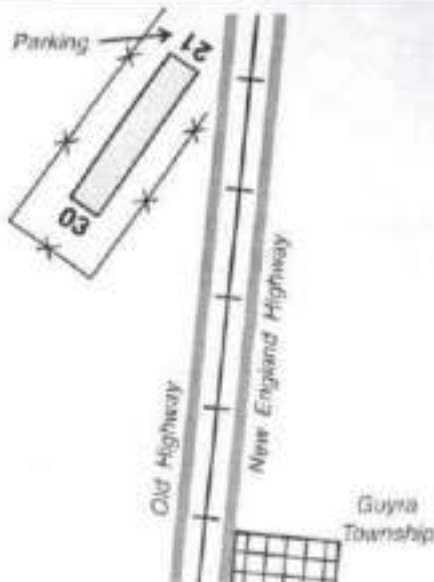
Elevation:	640 Feet AMSL	Time Zone:	UTC + 10
GPS Position:	30° 07.000' South 149° 30.000' East	Area Forecast:	22
WAC Charts:	Bourke (3356), Armidale (3357)	ALA Code:	YGAH
Owner/Operator:	Peak Aviation Pty Ltd (02) 67953367		
Strip Directions:	15-33		
Strip Lengths:	750 metres fence to fence		
Strip Surface:	Sealed		
Windsock:	Yes		
Strip Markers:	Nil		
Lighting:	Kerosene flares only		
Fuel:	Emergency use only		
Special Procedures And Remarks:	Beware of levee bank. Caution: frequently used by agricultural aircraft. Park at the northern end. Latest information: Mark Patterson (operator) (02) 67953800, Harold Freer (02) 67957130. Permission required prior to use.		



DRAWING NOT TO SCALE

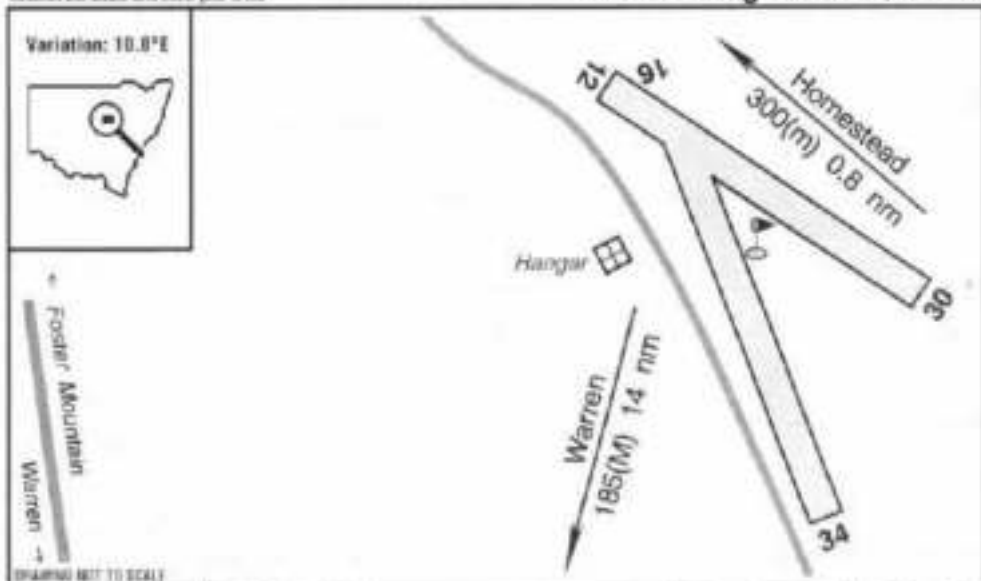
Elevation:	1080 Feet AMSL	Time Zone:	UTC + 10
GPS Position:	33° 59.900' South 148° 08.000' East	Area Forecast:	21
WAC Charts:	Sydney (3458), Canberra (3457)	ALA Code:	YGNF
Owner/Operator:	David Simpson (02) 83438290		
Strip Directions:	03 21		
Strip Lengths:	810 m (595 m with gate closed)		
Strip Surface:	Unsealed - grass		
Windsock:	Yes		
Strip Markers:	Nil		
Lighting:	Nil		
Fuel:	Nil		
Special Procedures And Remarks:	Beware fences. Warning: strip is only 595 metres long with gate closed. Copyright FlightAce. Park at the southern end. AIRSTRIP NO LONGER USED.		

Variation: 11.6°E



DRAWING NOT TO SCALE

Elevation:	4350 Feet AMSL	Time Zone:	UTC + 10
Position:	30° 12' South 151° 40' East	Area Forecast:	20
WAC Chart:	Armidale (3357)		
Owner/Operator:	S. G. Croft (02) 67791205		
Strip Directions:	03-21		
Strip Lengths:	500 M		
Strip Surface:	Grass		
Windsock:	Nil		
Strip Markers:	Nil		
Lighting:	Nil		
Fuel:	Nil		
Special Procedures And Remarks:	A one way strip - take off runway 21. Land runway 03. Airstrip undulates. Copyright FlightAce®. Permission required prior to use - airstrip may have cattle or sheep grazing on it.		

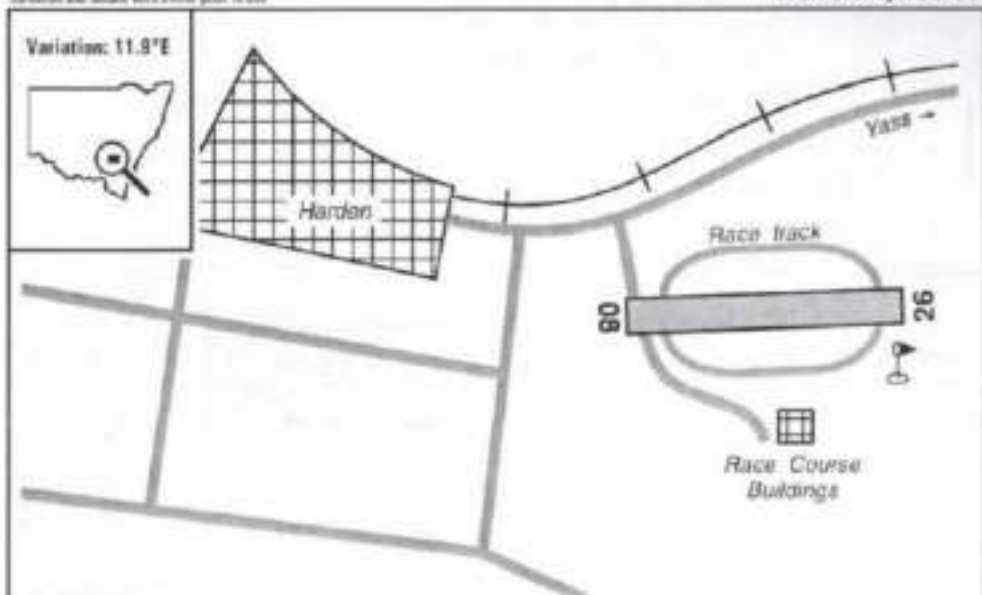


Elevation:	700 Feet AMSL	Time Zone:	UTC + 10
GPS Position:	31° 27.969' South 147° 53.746' East	Area Forecast:	22
WAC Chart:	Bourke (3356)	ALA Code:	YHRG
Owner/Operator:	Haddon Rig Pty Ltd (02) 68474405		
Strip Directions:	12-30	16-34	
Strip Lengths:	1100 M	1200 M	
Strip Surface:	Unsealed - red dirt		
Windsock:	Yes		
Strip Markers:	White tyres		
Lighting:	Nil		
Fuel:	Avgas		
Special Procedures And Remarks:	Airstrip is 55 nm 312(M) from Dubbo VOR. Latest information: George Falkiner (02) 68473183 (A/R). Permission required prior to use.		

HADDON RIG

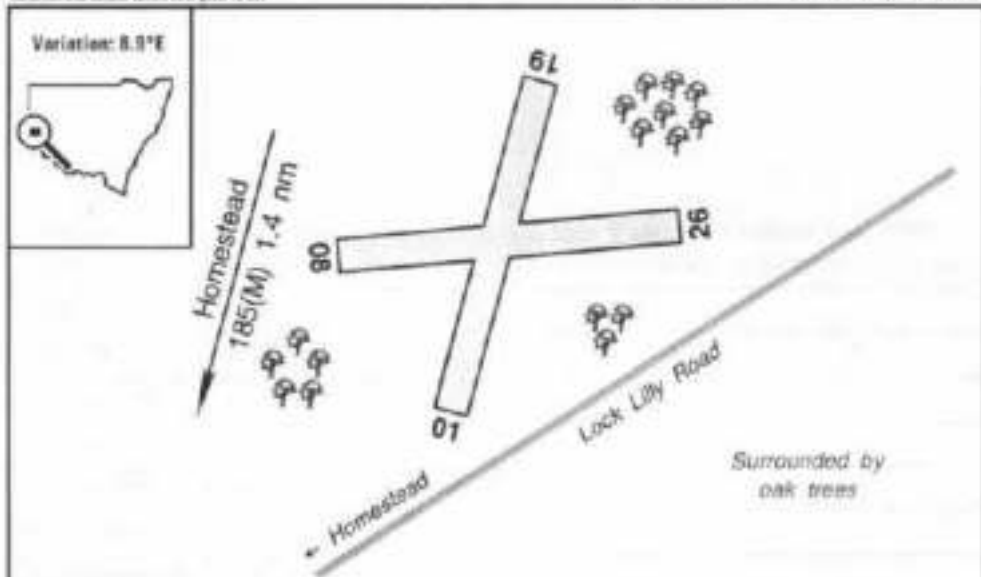
Accommodation • Licenced Restaurant • Wildlife Haven,
 Farm Tours • 60000 acres • Your doorstep to the outback
 Phone: (02) 6847 4405 • Fax: (02) 6847 4656
haddonrig@bigpond.com

Aerial view



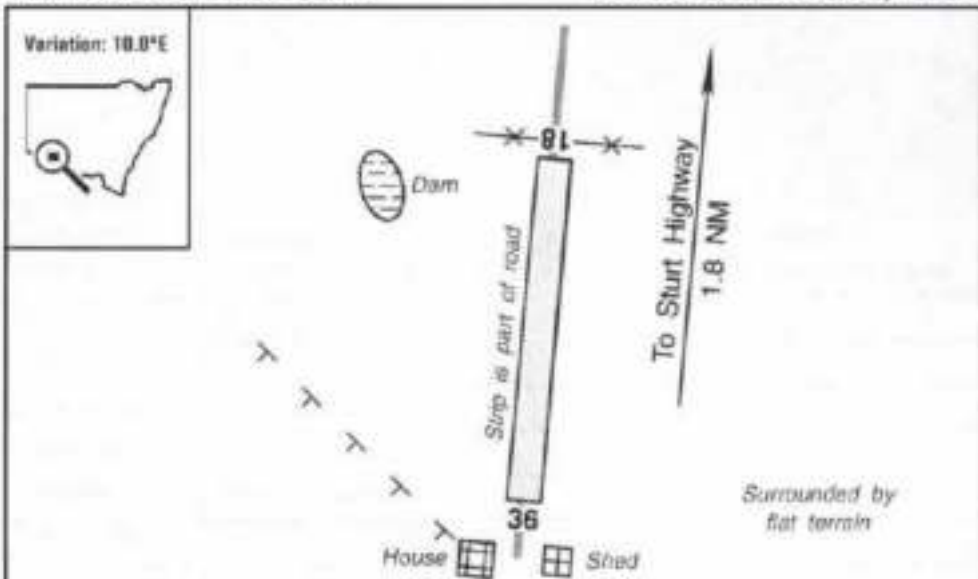
GRAPHING NOT TO SCALE

Elevation:	1440 Feet AMSL	Time Zone:	UTC + 10
GPS Position:	34° 33.750' South 148° 23.500' East	Area Forecast:	21
WAC Charts:	Sydney (3458), Canberra (3457)	ALA Code:	YHAE
Owner/Operator:	Harden Shire (02) 63862305 (Bus), (02) 63862126 (A/h)		
Strip Directions:	08-26		
Strip Lengths:	850 M		
Strip Surface:	Unsealed - gravel		
Windsock:	Yes		
Strip Markers:	Nil		
Lighting:	Nil		
Fuel:	Nil		
Special Procedures And Remarks:	<p>Note: a race course crosses the strip approximately 200 metres from each end. Beware horses training on training track. Strip closed during polorosse carnival (August) and picnic races (November), check with shire for details. Caution: gliding activity (winch launched) occurs most week ends. Shire engineering department: (02) 63862305, (02) 63862305 (A/h).</p>		



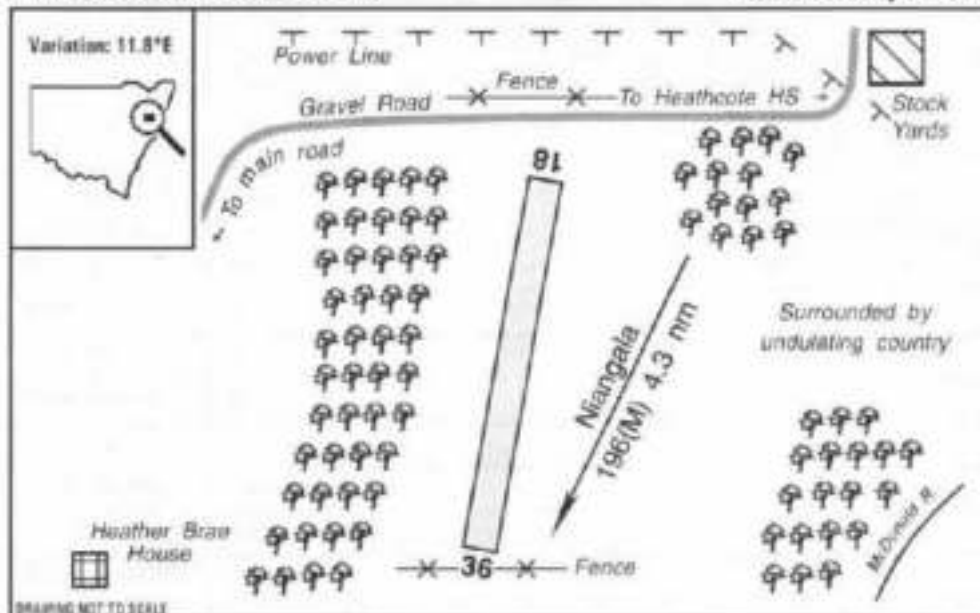
DRAWING NOT TO SCALE

Elevation:	300 Feet AMSL	Time Zone:	UTC + 10
Position:	32° 42' South 141° 24' East	Area Forecast:	51
WAC Chart:	Adelaide (3458)		
Owner/Operator:	Harriedale Station (08) 80911508		
Strip Directions:	01-19	08-26	
Strip Lengths:	1000 M	1000 M	
Strip Surface:	Unsealed - red earth		
Windsock:	Yes		
Strip Markers:	White sheep troughs		
Lighting:	Nil		
Fuel:	Nil		
Special Procedures And Remarks:	Beware trees, fences. Slopes up to the north. Latest information: Eric Martin (08) 80911508. UHF channel 9. Permission required prior to use.		



DRAWING NOT TO SCALE

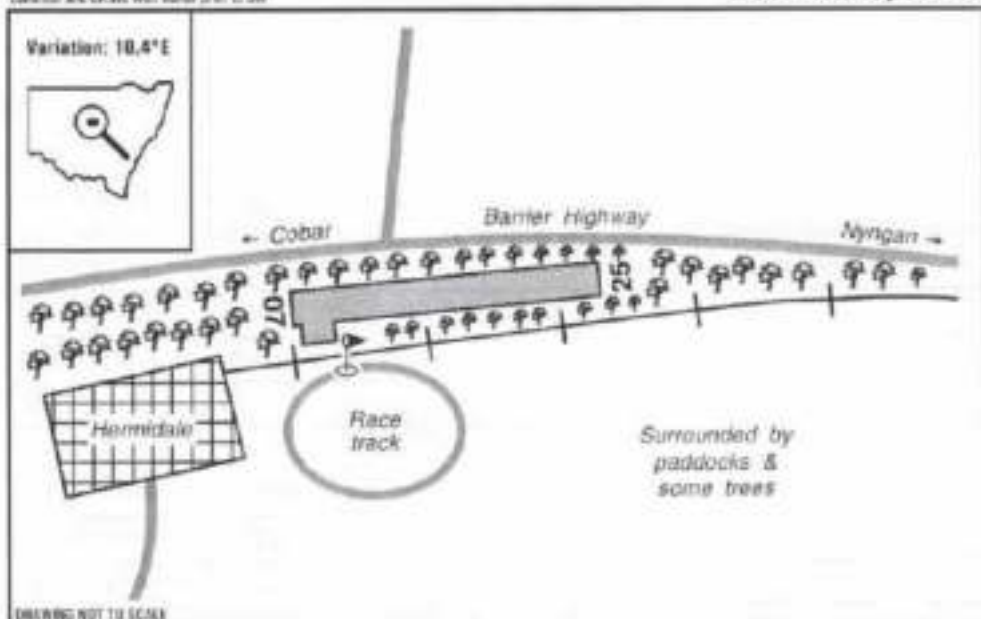
Elevation:	180 Feet AMSL	Time Zone:	UTC + 10
GPS Position:	34° 37.940' South 143° 12.950' East	Area Forecast:	22/30
WAC Chart:	Adelaide (3458)	ALA Code:	YHAY
Owner/Operator:	Hazelwood Station (03) 50201346		
Strip Directions:	18-36		
Strip Lengths:	1000 M		
Strip Surface:	Unsealed - limestone and gravel		
Windsock:	Nil		
Strip Markers:	Nil		
Lighting:	Nil		
Fuel:	Nil		
Special Procedures And Remarks:	Caution: the strip is part of the gravel road driveway to the property. Beware sheep, cattle and vehicles. UHF channel 2. Permission required prior to use.		



Elevation:	3580 Feet AMSL	Time Zone:	UTC + 10
Position:	31° 14' South 151° 26' East	Area Forecast:	20
WAC Chart:	Armidale (3357)	ALA Code:	YHCT
Owner/Operator:	Heather Brae Station (02) 67776537		
Strip Directions:	18 36		
Strip Lengths:	700 M		
Strip Surface:	Unsealed - grass		
Windsock:	Nil		
Strip Markers:	Nil		
Lighting:	Nil		
Fuel:	Nil		
Special Procedures And Remarks:	Beware livestock, cattle, trees, long wet grass. Latest information: Allan Kermode (02) 67776537. At press time the airfield had not been slashed for a number of years. Suitable for emergency use only.		

Warning: It is a requirement to check strip condition and details with owner prior to use

Hermidale, NSW

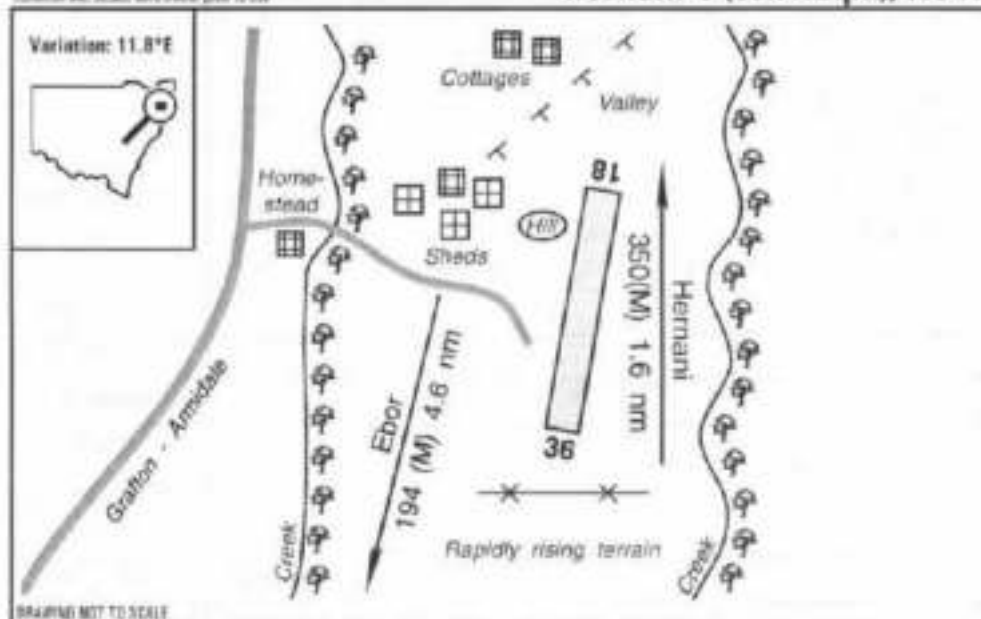


DRAWING NOT TO SCALE

Elevation:	755 Feet AMSL	Time Zone:	UTC + 10
Position:	31° 33' South 146° 34' East	Area Forecast:	22
WAC Chart:	Bourke (3358)		
Owner/Operator:	Bogan Shire (02) 68321503		
Strip Directions:	07-25		
Strip Lengths:	900 M		
Strip Surface:	Unsealed - gravel		
Windsock:	Yes		
Strip Markers:	Nil		
Lighting:	Nil		
Fuel:	Nil		
Special Procedures And Remarks:	Beware trees, livestock, birds and wildlife. Latest information: Brent Neill 0419 802299. Caution: at press time the owner had not responded to confirm details.		

Flamingo Air Services: Select aircraft
 condition and details will appear prior to use

Hernani 1 (Wirrialpa), NSW



Elevation:	4300 Feet AMSL	Time Zone:	UTC + 10
Position:	30° 18' South 152° 25' East	Area Forecast:	20
WAC Chart:	Armidale (3357)		
Owner/Operator:	Wirrialpa Station (02) 66576157		
Strip Directions:	18-36		
Strip Lengths:	700 M		
Strip Surface:	Unsealed - grass		
Windsock:	Nil		
Strip Markers:	Nil		
Lighting:	Nil		
Fuel:	Nil		
Special Procedures And Remarks:	Airstrip used by super spreading aircraft. Beware trees, fences, sheep, cattle, livestock, power lines. Latest information: D. E or J. E. Coward (02) 66576157, (02) 66576122. Permission required prior to use, stock usually grazing.		

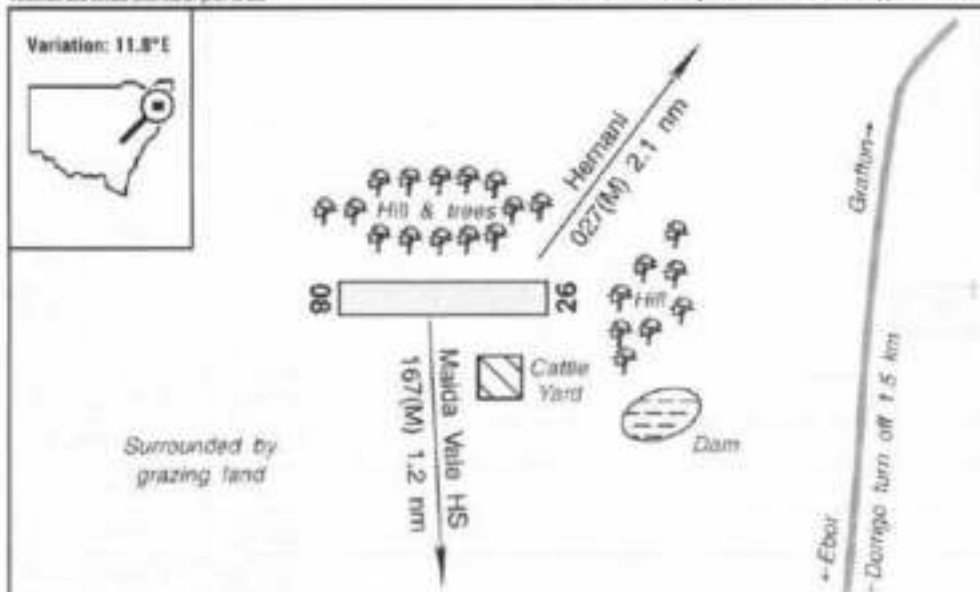
Warning: It is a requirement to check airstrip condition and details with owner prior to use.

Hernani 2 (Bald Hills), NSW



DRAWING NOT TO SCALE

Elevation:	3600 Feet AMSL	Time Zone:	UTC + 10
Position:	30° 20' South 152° 28' East	Area Forecast:	20
WAC Chart:	Armidale (3357)	ALA Code:	YBLI
Owner/Operator:	Bald Hills Station (02) 66576147 or (02) 66576166		
Strip Directions:	14-32		
Strip Lengths:	700 M		
Strip Surface:	Unsealed - grass		
Windsock:	Yes		
Strip Markers:	Nil		
Lighting:	Nil		
Fuel:	Nil		
Special Procedures And Remarks:	Listed on the Coffs Harbour VTC as "Bald Hills ALA". Beware stock. Park at the fertilizer dump. Airstrip is built on a hill. Latest information: J. S. & J. R. Turnbull (02) 66576166.		

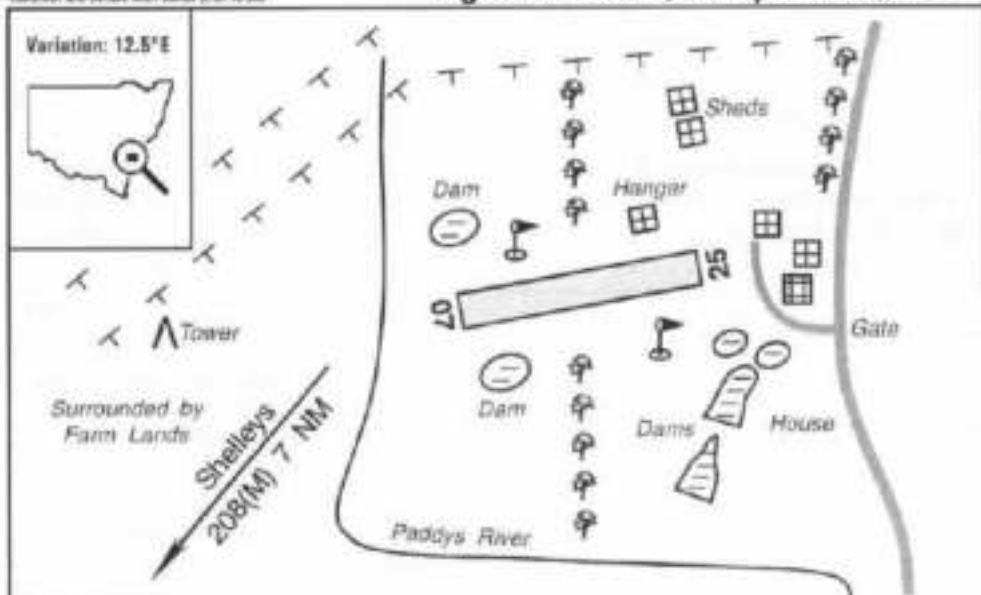


DRAWING NOT TO SCALE

Elevation:	4100 Feet AMSL	Time Zone:	UTC + 10
Position:	30° 19' South 152° 24' East	Area Forecast:	20
WAC Chart:	Armidale (3357)		
Owner/Operator:	Maida Vale Station (02) 86576121		
Strip Directions:	08-26		
Strip Lengths:	800 M		
Strip Surface:	Unsealed - grass		
Windsock:	Nil		
Strip Markers:	Nil		
Lighting:	Nil		
Fuel:	Nil		
Special Procedures And Remarks:	Used by super spreading aircraft. A one way strip due hill, land runway 08, take off runway 26. Owner advises that airstrips Ebor, Hernani 1 and Hernani 2 are in better condition at press time. Beware trees, fences, hill at eastern end. Park at the super damp. Permission required prior to use.		

Warning: It is a requirement to check air strip conditions and details with owner prior to use

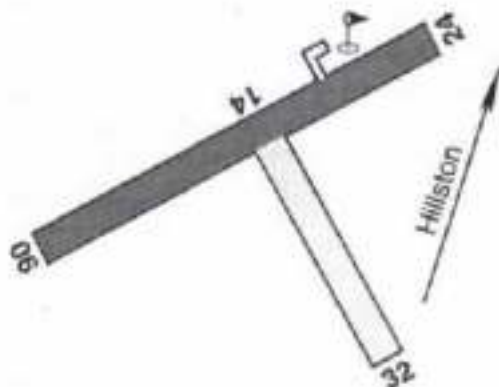
Highland Farm (Paddys River), NSW



DRAWING NOT TO SCALE

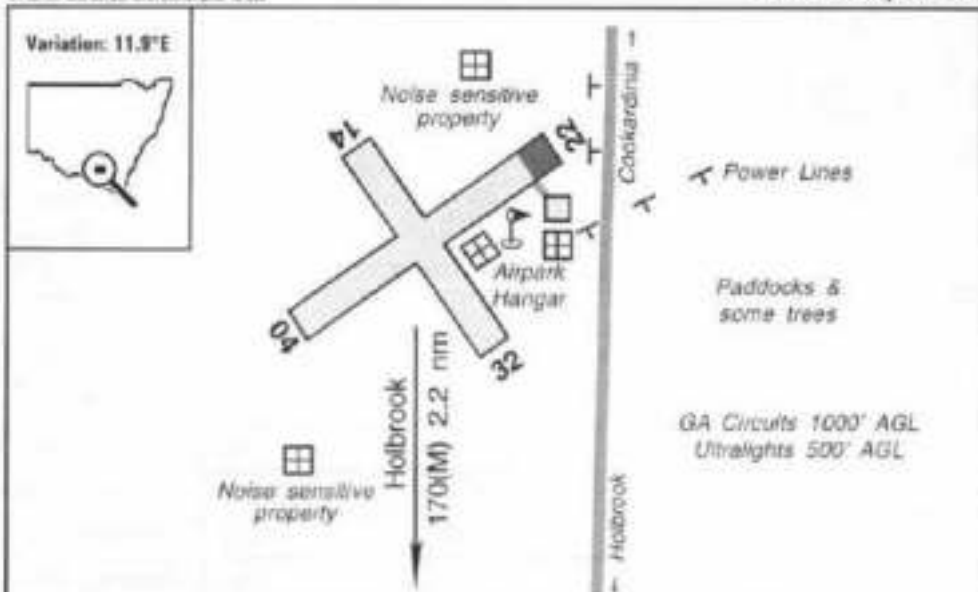
Elevation:	1850 Feet AMSL	Time Zone:	UTC + 10
Position:	34° 37' South 150° 06' East	Area Forecast:	21
WAC Chart:	Sydney (3456)		
Owner/Operator:	Neville Page (02) 48841500 (site), (02) 97921200 (work), 0419 653380 (mo)		
Strip Directions:	07-25		
Strip Lengths:	700 M		
Strip Surface:	Grass		
Windsock:	Two - yellow		
Strip Markers:	Tyres painted white		
Lighting:	Nil		
Fuel:	Nil		
Special Procedures And Remarks:	Located on the 220 radial, 67 DME Sydney. Beware power lines, beware tower at western end. Strip slopes up to the east. The telephone at the farm may be used in an emergency. Caution: there is another strip one nautical mile to the south. Visitors are welcome if they ring first. Park in front of the hangar. "We make a great cup of tea".		

Variation: 18.5°E



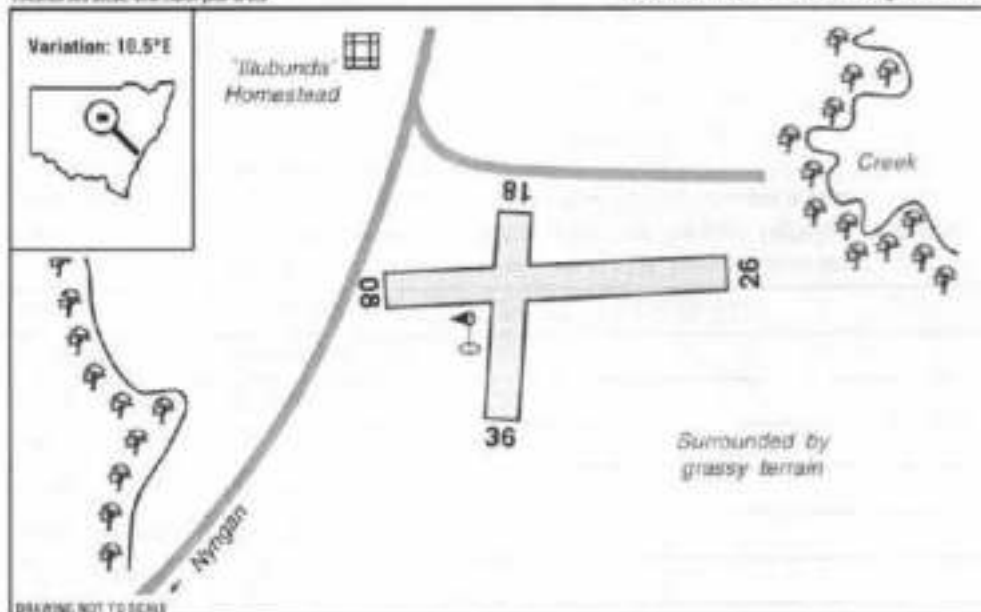
DRAWING NOT TO SCALE

Elevation:	400 Feet AMSL	Time Zone:	UTC + 10
GPS Position:	33° 29.800' South 145° 31.300' East	Area Forecast:	22
WAC Chart:	Canberra (3457)	ALA Code:	YHLS
Owner/Operator:	Carrathool Shire Council (02) 69651308		
Strip Directions:	06-24	14-32	
Strip Lengths:	1300 M	820 M	
Strip Surface:	Sealed (18 m)	Grassed red clay	
Windsock:	Yes		
Strip Markers:	Yes		
Lighting:	Pilot Activated Lighting - Runway 06-24 - VHF 120.05		
Fuel:	Nil		
Special Procedures And Remarks:	See En Route Supplement Australia for CTAF details.		



DRAWING NOT TO SCALE

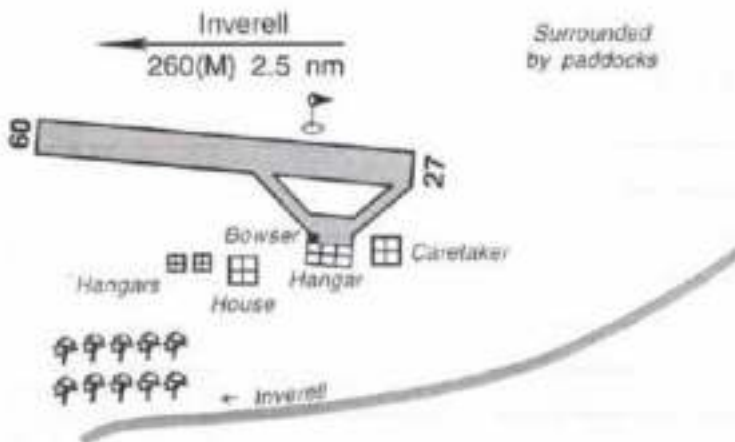
Elevation:	875 Feet AMSL	Time Zone:	UTC + 10
GPS Position:	35° 41.000' South 147° 19.000' East	Avfax Code:	3049
WAC Charts:	Sydney (3456), Canberra (3457)	ALA Code:	YHDK
Owner/Operator:	Holbrook Shire (02) 60362155		
Strip Directions:	04-22	14-32	
Strip Lengths:	930 M	700 M	
Strip Surface:	Unsealed - granite. Runway 22 is sealed.		
Windsock:	Yes		
Strip Markers:	Yes		
Lighting:	Nil		
Fuel:	Mogas and two stroke		
Special Procedures And Remarks:	Beware power lines. All circuits left hand. Latest information: Brian Gabriel (02) 603626001. Please avoid the noise sensitive areas. Caution: ultralight training. See En Route Supplement Australia for more details. Permission required prior to use.		



Elevation:	525 Feet AMSL	Time Zone:	UTC + 10
GPS Position:	31° 08.900' South 147° 19.050' East	Area Forecast:	22
WAC Chart:	Bourke (3356)		
Owner/Operator:	Marr Partnership (02) 68337573 (Bus), (02) 68337598 (A/h)		
Strip Directions:	08-26	18-36	
Strip Lengths:	1000 M	600 M	
Strip Surface:	Unsealed - orange earth		
Windsock:	Yes		
Strip Markers:	White tyres		
Lighting:	Nil		
Fuel:	Nil		
Special Procedures And Remarks:	Telephone at homestead.		

Warning: It is a requirement to check strip conditions and details with owner prior to use

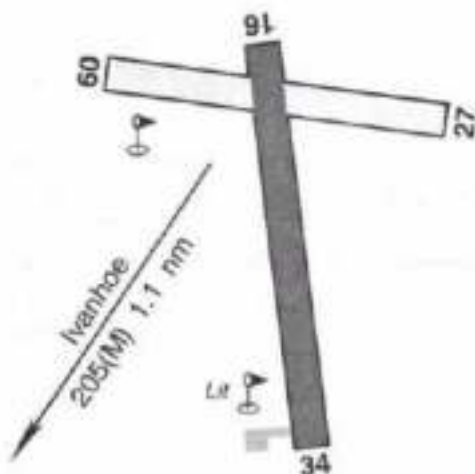
Variation: 11.3°E



DRAWING NOT TO SCALE

Elevation:	2290 Feet AMSL	Time Zone:	UTC + 10
GPS Position:	29° 46.547' South 151° 10.079' East	Area Forecast:	20
WAC Chart:	Armidale (3357)	ALA Code:	YING
Owner/Operator:	R. N. Thorp (02) 67224634		
Strip Directions:	09-27		
Strip Lengths:	1000 M		
Strip Surface:	Unsealed - white gravel and grass		
Windsock:	Yes		
Strip Markers:	White cones		
Lighting:	Emergency use only		
Fuel:	Av 100 - (02) 67224634, (02) 67211125, 0428988775		
Special Procedures And Remarks:	Airfield is 7 nm north of Inverell licensed strip. Runway slopes down to the east. Public telephone and toilets at the field. Copyright FlightAce. Landing fee payable (unless a purchase of more than 80 litres of avgas is made). Permission is required prior to use.		

Variation: 10.0°E



DRAWING NOT TO SCALE

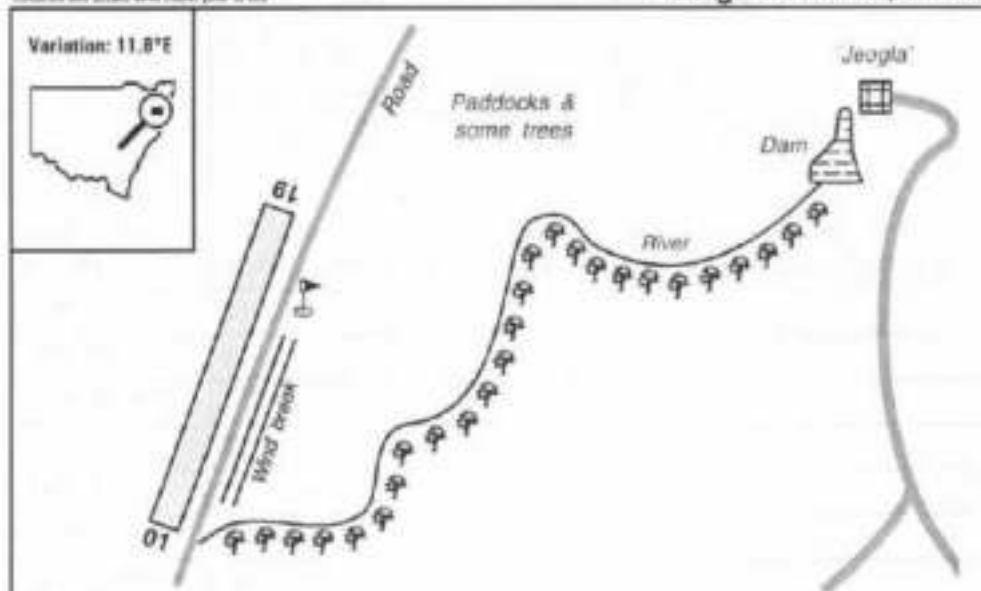
Elevation:	330 Feet AMSL	Time Zone:	UTC + 10
GPS Position:	32° 53.000' South 144° 18.800' East	Area Forecast:	22
WAC Chart:	Canberra (3457)	ALA Code:	YIVD
Owner/Operator:	Central Darling Shire Council (08) 80915909		
Strip Directions:	09-27	16-34	
Strip Lengths:	1020 M	1245 M	
Strip Surface:	Red clay	Sealed	
Windsock:	Yes		
Strip Markers:	Yes		
Lighting:	Pilot Activated Lighting - Runway 16-34 - VHF 125.3		
Fuel:	Nil		
Special Procedures And Remarks:	Beware animals. See En Route Supplement Australia for more details. Permission required prior to use. CAUTION: DETAILS COULD NOT BE VERIFIED AT PRESS TIME.		

Variation: 11.0°E



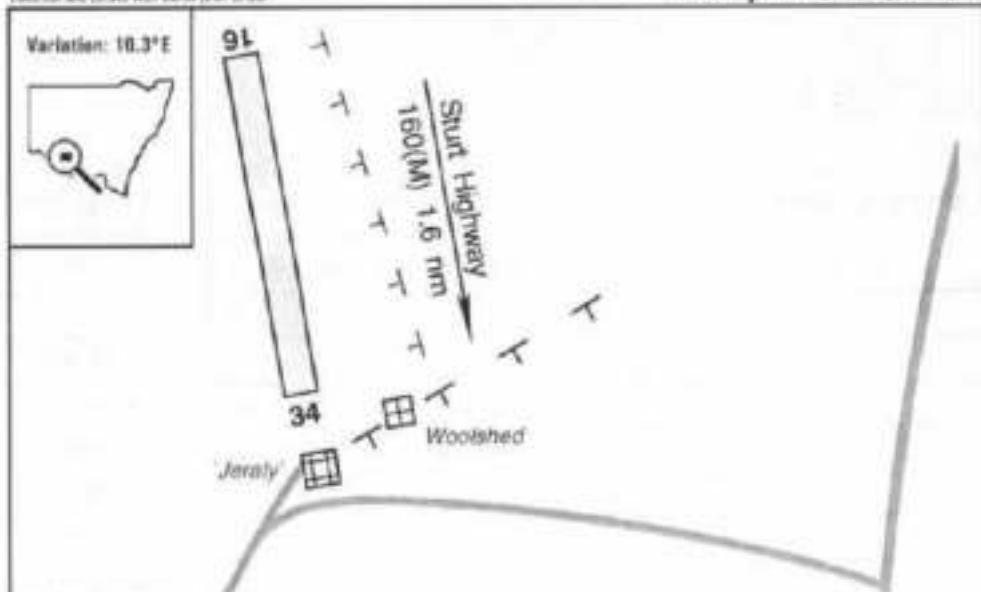
DRAWING NOT TO SCALE

Elevation:	720 Feet AMSL	Time Zone:	UTC + 10
GPS Position:	32° 24.600' South 147° 40.200' East	Area Forecast:	22
WAC Charts:	Sydney (3456), Canberra (3457)	ALA Code:	YJEM
Owner/Operator:	Jemalong Station (02) 68574222		
Strip Directions:	09-27		
Strip Lengths:	800 M		
Strip Surface:	Unsealed - grass		
Windsock:	Yes		
Strip Markers:	White tyres		
Lighting:	Nil		
Fuel:	Nil		
Special Procedures And Remarks:	Located approximately 2 NM south of the Lachlan Valley Way and Lachlan River. Beware power lines to the west. Permission required prior to use.		



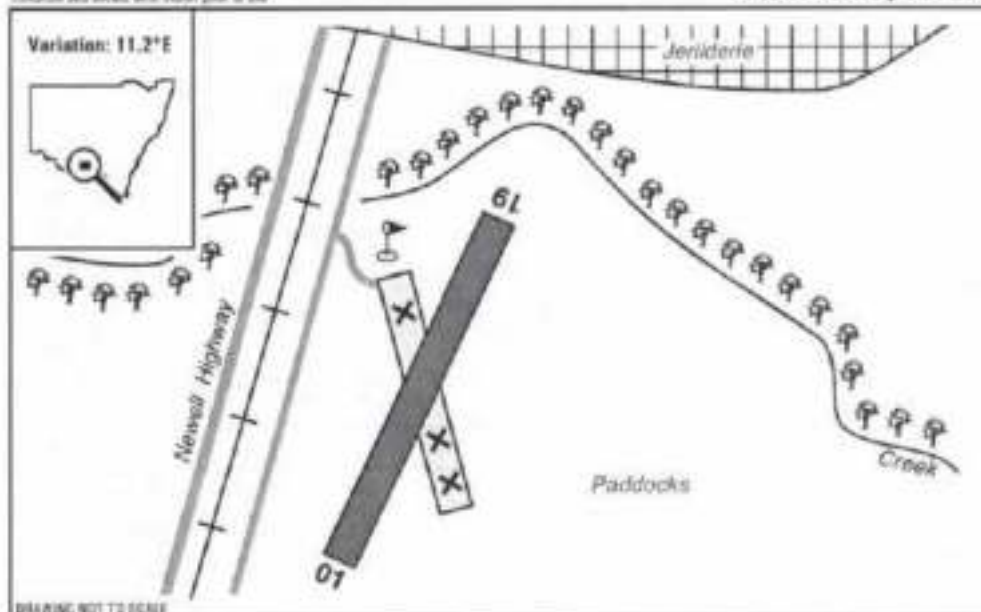
DRAWING NOT TO SCALE

Elevation:	3090 Feet AMSL	Time Zone:	UTC + 10
Position:	30° 35' South 152° 06' East	Area Forecast:	20
WAC Chart:	Armidale (3357)		
Owner/Operator:	Jeogla Pastoral Company (02) 67781303		
Strip Directions:	01-19		
Strip Lengths:	1100 M		
Strip Surface:	Unsealed - grass		
Windsock:	Yes - on request		
Strip Markers:	White tyres		
Lighting:	Nil		
Fuel:	Nil		
Special Procedures And Remarks:	Jeogla painted on sale barn roof, 2 km north east of the field. Beware livestock. Latest information: Richard Braham (02) 67781303 (A/h). Permission required prior to use. Note: there is a secondary strip 0.5 nm north east of Jeogla.		



DRAWING NOT TO SCALE

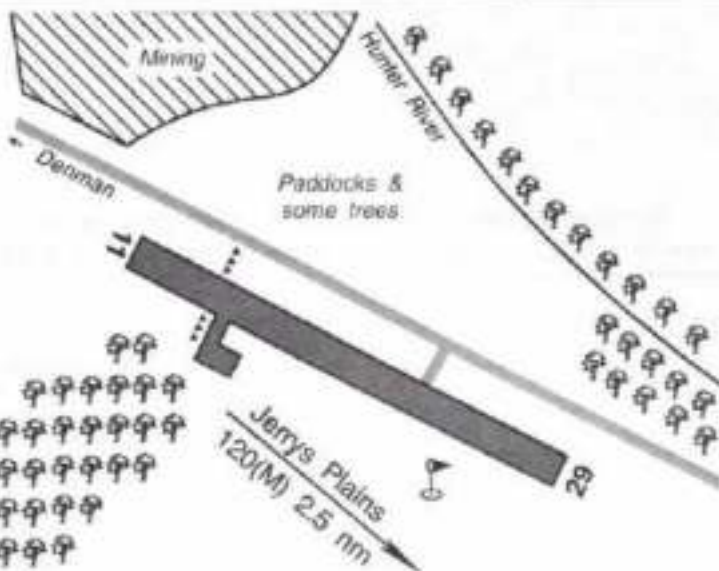
Elevation:	230 Feet AMSL	Time Zone:	UTC + 10
Position:	34° 40' South 144° 05' East	Area Forecast:	22/30
WAC Chart:	Canberra (3457)		
Owner/Operator:	Romani Pastoral Company (02) 69936749		
Strip Directions:	16-34		
Strip Lengths:	1000 M		
Strip Surface:	Unsealed - clay		
Windsock:	Nil		
Strip Markers:	Yes		
Lighting:	Nil		
Fuel:	Nil		
Special Procedures And Remarks:	Beware fences, power lines. Warning: livestock graze on strip. Parking at the southern end. Latest information: Simon Renfrey (02) 69936749.		



DRAWING NOT TO SCALE

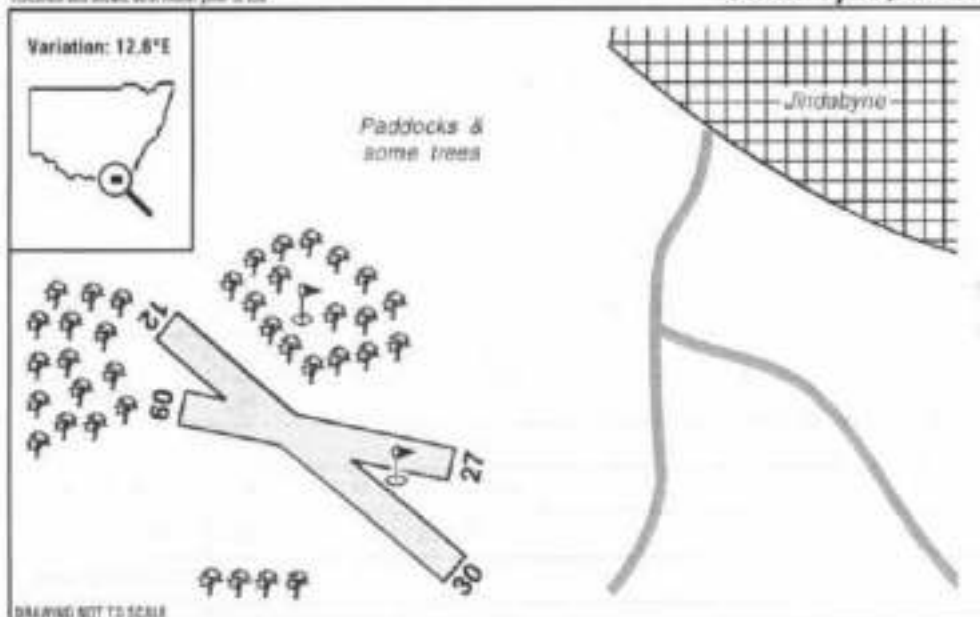
Elevation:	360 Feet AMSL	Time Zone:	UTC + 10
GPS Position:	35° 22.120' South 145° 43.300' East	Area Forecast:	30
WAC Chart:	Canberra (3457)	ALA Code:	YJER
Owner/Operator:	Jerilderie Shire (03) 58861200		
Strip Directions:	01-19		
Strip Lengths:	1138 M		
Strip Surface:	Sealed - bitumen, gravel sides		
Windsock:	Yes		
Strip Markers:	White cones		
Lighting:	Nil		
Fuel:	Yes - from private operators		
Special Procedures And Remarks:	Park at the northern end of the field. Cross strip is not regularly mown, was unserviceable at press time. Latest information: Hangar (03) 58861228.		

Variation: 12.0°E



DRAWING NOT TO SCALE

Elevation:	284 Feet AMSL	Time Zone:	UTC + 10
GPS Position:	32° 28.000' South 150° 51.670' East	Area Forecast:	20
WAC Chart:	Sydney (3456)		
Owner/Operator:	Cookmore Australia (02) 65764200		
Strip Directions:	11-29		
Strip Lengths:	1440 (11 threshold is displaced 300 m)		
Strip Surface:	Sealed - bitumen		
Windsock:	Yes		
Strip Markers:	White cones and yellow cones		
Lighting:	Nil		
Fuel:	For operator use only. Could possibly be used in emergency.		
Special Procedures And Remarks:	Permission required prior to use. Latest information: Tony O'Driscoll (02) 65764200 (Bus and A/h)		



DRAWING NOT TO SCALE

Elevation:	3400 Feet AMSL	Time Zone:	UTC + 10
GPS Position:	36° 25.800' South 148° 36.100' East	Area Forecast:	30
WAC Chart:	Melbourne (3470)	ALA Code:	YJIN
Owner/Operator:	Snowy River Shire (02) 64505195		
Strip Directions:	09-27	12-30	
Strip Lengths:	800 M	1050 M	
Strip Surface:	Unsealed - grass		
Windsock:	Yes		
Strip Markers:	White gables		
Lighting:	Nil		
Fuel:	Nil		
Special Procedures And Remarks:	Beware mountains. Beware severe rolling turbulence and sink. Operations not recommended when wind speed above 25 knots. Latest information: Ron Clarke (02) 64562216, Chris Randall (02) 64562001. Accommodation: Jindabyne Real Estate 008 020657.		

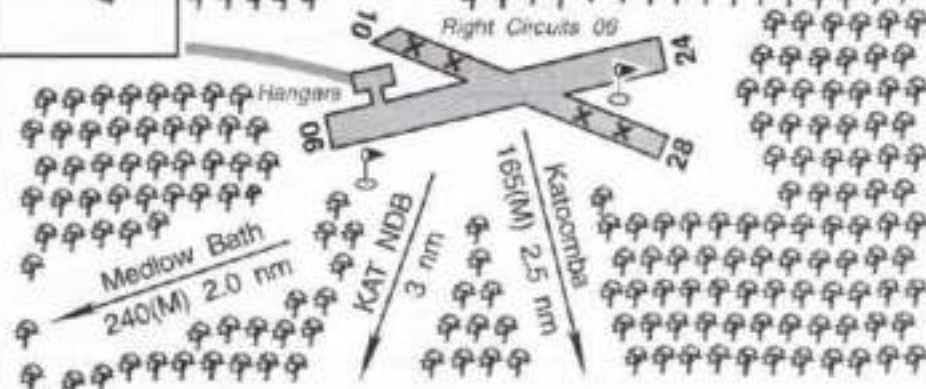
Warning: It is a requirement to check strip conditions and details with owner prior to use

Katoomba, NSW

Variation: 12.3°E



Surrounded by trees & canyons

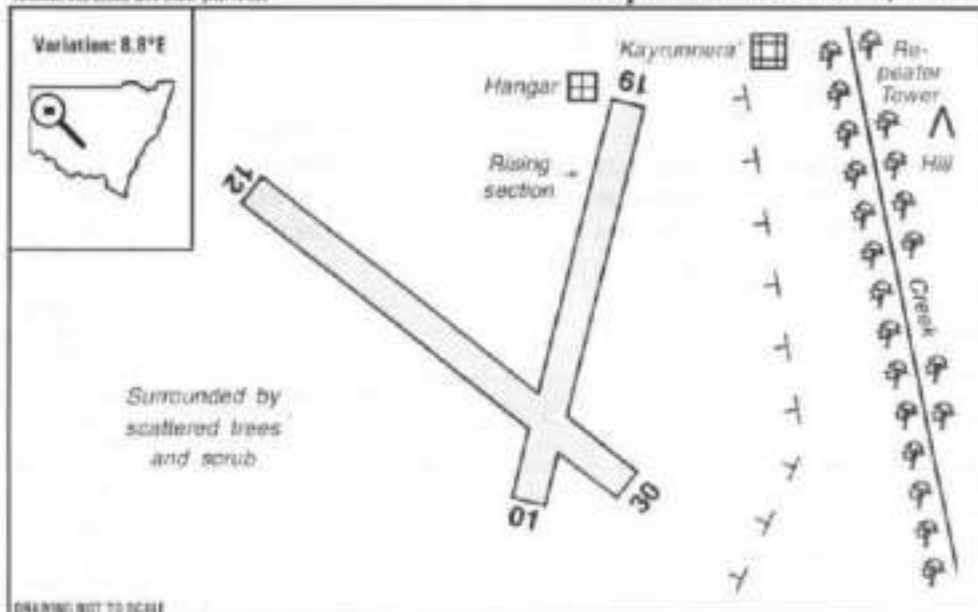


DRAWING NOT TO SCALE

Elevation:	3280 Feet AMSL	Time Zone:	UTC + 10
GPS Position:	33° 40.117' South 150° 19.200' East	Avfax Code:	2052
WAC Chart:	Sydney (3456)	ALA Code:	YKAT
Owner/Operator:	Blue Mountains Aero Club (02) 47881174		
Strip Directions:	06-24	10-28	
Strip Lengths:	980 M	640 M	
Strip Surface:	Unsealed - gravel Under repair		
Windsock:	Yes		
Strip Markers:	Yes		
Lighting:	Not available, currently under repair		
Fuel:	Call and check - 200 litre drums only at this stage		
Special Procedures And Remarks:	<p>At press time runway 10-28 was under repair. Caution: turbulence and windshear. Right circuits runway 06. Beware power lines at eastern end. CTAF 5 NM, 3000 Feet AGL excluding Richmond CTR, VHF 126.7. KAT NDB 233. Landing fees apply, at press time fixed wing private \$10.00, commercial \$30.00, helicopter private \$20.00, commercial \$40.00. Latest information: Barry Souter, on site, (02) 47881174 or Godfrey Lucas (02) 47573456 (Bus), 0425 219510 (Mobile). See En Route Supplement Australia for more details. Permission required prior to use.</p>		

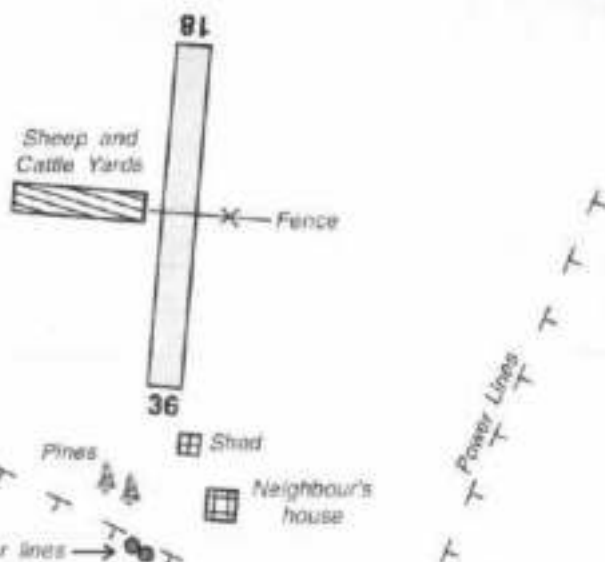
Runway strip requires constant strip surface condition and details with owner prior to use

Kayrunnera Station, NSW



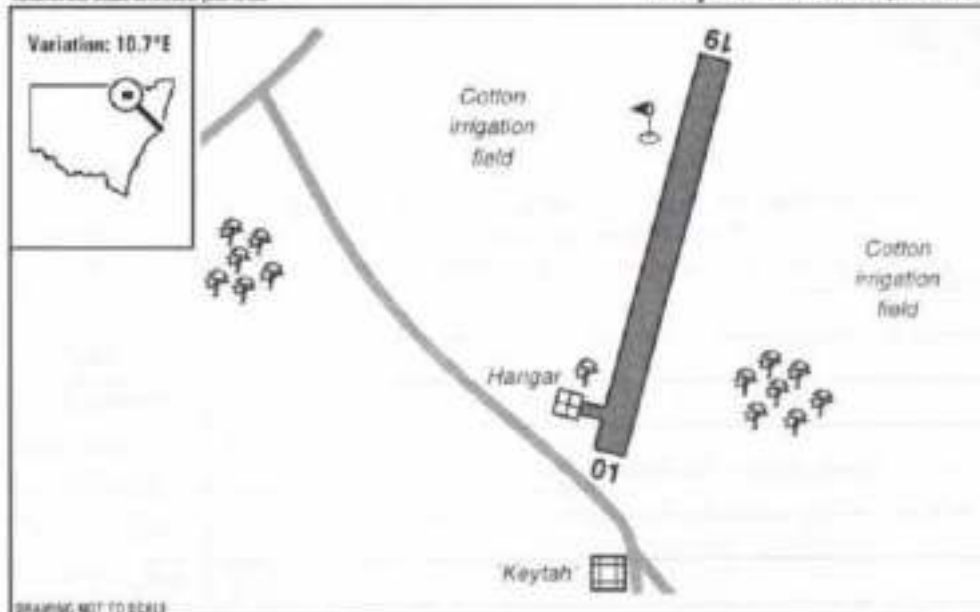
Elevation:	570 Feet AMSL	Time Zone:	UTC + 10
Position:	30° 41' South 142° 32' East	Area Forecast:	22
WAC Chart:	Broken Hill (3355)	ALA Code:	YKAY
Owner/Operator:	Tas and Penne Clarke (08) 80912522		
Strip Directions:	01-19	12-30	
Strip Lengths:	1200 M	1400 M	
Strip Surface:	Unsealed - red clay		
Windsock:	Nil - 3 windmills		
Strip Markers:	White tyres		
Lighting:	Emergency flares only		
Fuel:	Nil		
Special Procedures And Remarks:	Beware the repeater tower, on hill next to white tank, approximately 2000 metres from runway 10-19. Beware kangaroos, sheep, emus etc. Park next to hangar at northern end.		

Variation: 11.7°E



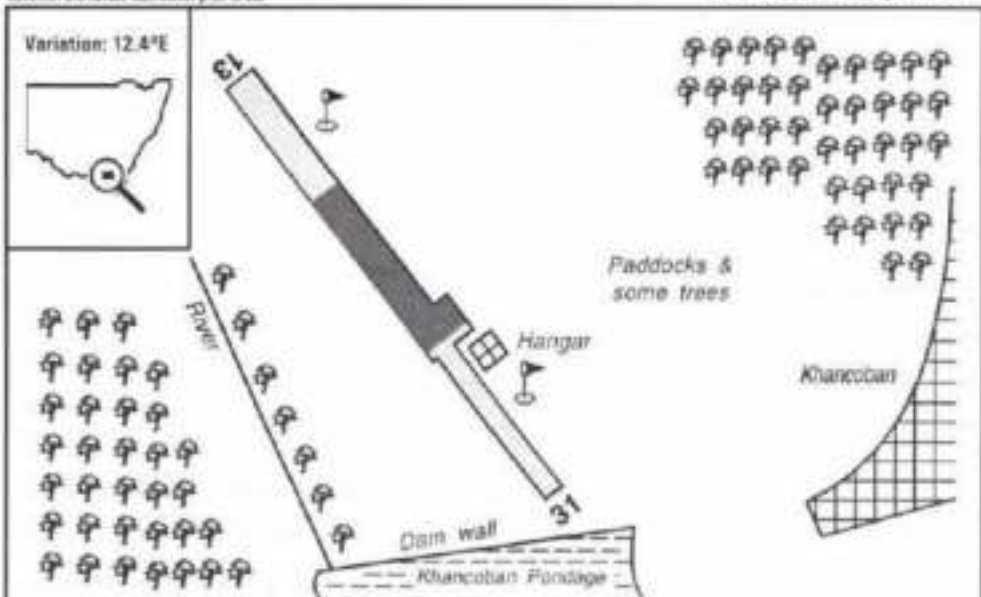
DRAWING NOT TO SCALE

Elevation:	3450 Feet AMSL	Time Zone:	UTC + 10
GPS Position:	30° 39.300' South 151° 38.300' East	Area Forecast:	20
WAC Chart:	Armidale (3357)	ALA Code:	YKEL
Owner/Operator:	Kelvin Station (02) 67751280		
Strip Directions:	18-36		
Strip Lengths:	1000 M		
Strip Surface:	Unsealed - pasture paddock		
Windsock:	Nil		
Strip Markers:	Tyres and white drench drums		
Lighting:	Nil		
Fuel:	Nil		
Special Procedures And Remarks:	Beware fence in place across the strip adjacent to the yards. Beware power lines, stock in paddock. A dry weather strip only, water tends to pool next to the yards. Airstrip slopes down slightly at the northern end. Latest information: Peter or Eunice (02) 67751280, 0407 497087 (Mobile). Permission required prior to use.		



DRAWING NOT TO SCALE

Elevation:	620 Feet AMSL	Time Zone:	UTC + 10
Position:	29° 29' South 149° 31' East	Area Forecast:	22
WAC Charts:	Bourke (3356), Armidale (3357)		
Owner/Operator:	David Statham (02) 67533000		
Strip Directions:	01-19		
Strip Lengths:	1300 M		
Strip Surface:	Sealed - bitumen		
Windsock:	Yes		
Strip Markers:	White cones		
Lighting:	Electric - manually operated		
Fuel:	Nil		
Special Procedures And Remarks:	Beware power lines. Permission required prior to use.		



DRAWING NOT TO SCALE

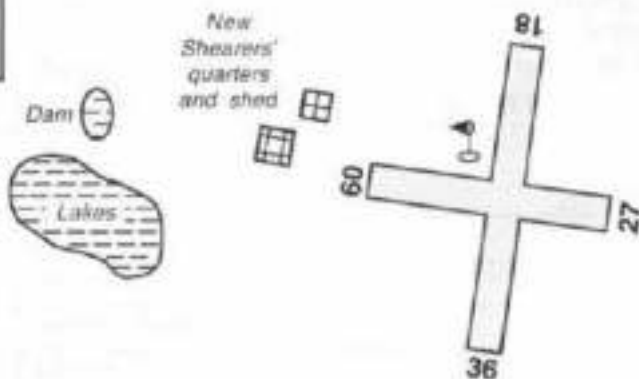
Elevation:	960 Feet AMSL	Time Zone:	UTC + 10
GPS Position:	36° 12.920' South 148° 06.800' East	Area Forecast:	30
WAC Chart:	Melbourne (3470)	ALA Code:	YKHA
Owner/Operator:	Snowy Hydro (02) 64532926		
Strip Directions:	13-31		
Strip Lengths:	1505 M		
Strip Surface:	Sealed 510 m centre section, rest grass		
Windsock:	Yes		
Strip Markers:	Nil		
Lighting:	Nil		
Fuel:	Nil		
Special Procedures And Remarks:	Beware dam wall on approach. Beware possible rabbit burrows. Park off the hard standing. Permission and latest information: Doug Rendoth (02) 64532922 (Bus), 0407 248502 (Mob). Several working days notice required.		



DRAWING NOT TO SCALE

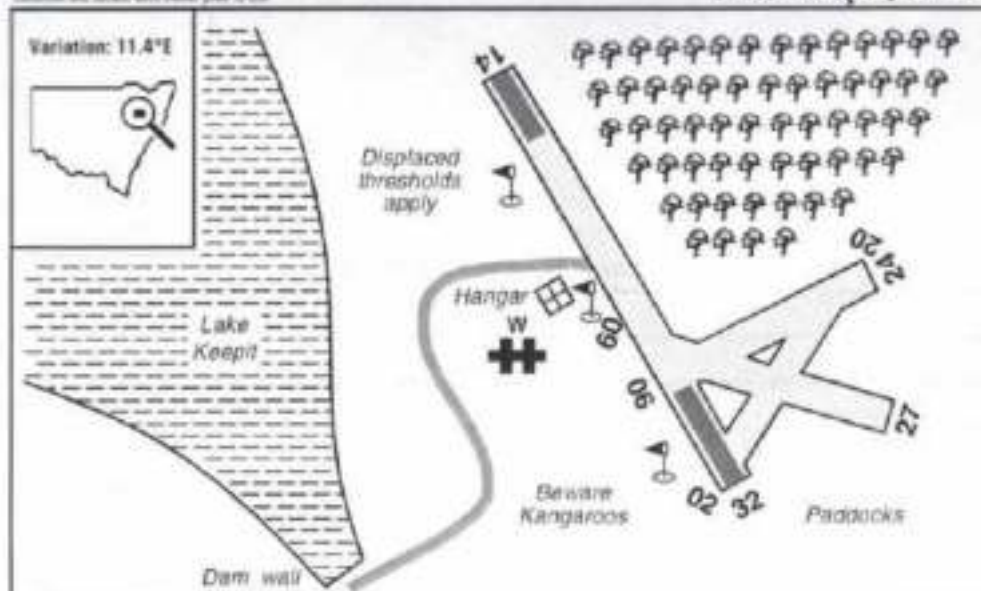
Elevation:	2400 Feet AMSL	Time Zone:	UTC - 10
Position:	30° 31' South 151° 06' East	Area Forecast:	20
WAC Chart:	Armidale (3357)	ALA Code:	YKIG
Owner/Operator:	Ian Hamilton (02) 67789020		
Strip Directions:	02-20		
Strip Lengths:	1500 M		
Strip Surface:	Unsealed - grass		
Windsock:	Yes		
Strip Markers:	White cones		
Lighting:	Nil		
Fuel:	Nil		
Special Procedures And Remarks:	The property changed hands in 2000. It is intended to keep the strip for super spreading. Caution: the grass may require slashing prior to use. Beware fences, power lines, trees, stock. Best approach is from the south. A public telephone is available at the village. Permission required prior to use except in an emergency.		

Variation: 8.9°E



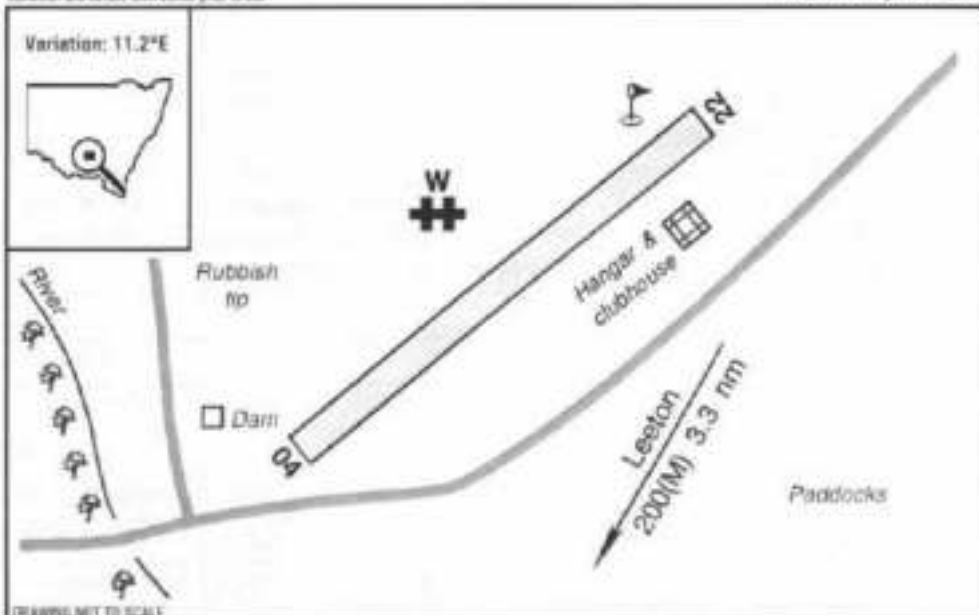
DRAWING NOT TO SCALE

Elevation:	400 Feet AMSL	Time Zone:	UTC + 10
GPS Position:	31° 37.300' South 142° 16.700' East	Area Forecast:	22/51
WAC Chart:	Broken Hill (3355)		
Owner/Operator:	R. M. Hams (08) 80912572		
Strip Directions:	09-27	18-36	
Strip Lengths:	700 M	900 M	
Strip Surface:	Unsealed - limestone/clay		
Windsock:	Yes		
Strip Markers:	White tyres		
Lighting:	Nil		
Fuel:	Nil		
Special Procedures And Remarks:	RFDS strip. KORALTA painted on shed roof. The old homestead and Shearers Quarters were demolished Feb 2000. The airstrip is in regular use. Prior notice appreciated.		



DRAWING NOT TO SCALE

Elevation:	1115 Feet AMSL	Time Zone:	UTC + 10
GPS Position:	30° 53.450' South 150° 31.490' East	Area Forecast:	20
WAC Chart:	Armidale (3357)	ALA Code:	YKEP
Owner/Operator:	Operator: Lake Keepit Soaring Club (02) 67697514		
Strip Directions:	02-20	06-24	09-27 14-32
Strip Lengths:	800 M	700 M	800 M 1450 M
Strip Surface:	Grass	Grass	Grass Grass/sealed
Windsock:	Three		
Strip Markers:	White plastic		
Lighting:	Nil		
Fuel:	Avgas 100		
Special Procedures And Remarks:	Beware kangaroos. Beware gliders and winching wires (7 days). Glider frequency 122.7. Park on the western side of airfield opposite hangar, please avoid the dirt areas. Landing fee payable. Displaced thresholds for landing apply due trees at approach ends 06, 09, 14, 20, 24, 27. Reduced take off distances apply due rising terrain and trees. Grassed areas can be bumpy. The sealed sections are 6 metres wide. Latest information: Clubhouse (02) 67697514. Visitors are welcome. Accommodation available.		



DRAWING NOT TO SCALE

Elevation:	460 Feet AMSL	Time Zone:	UTC + 10
Position:	34° 30' South 146° 26' East	Area Forecast:	22
WAC Chart:	Canberra (3457)	ALA Code:	YLEE
Owner/Operator:	Leeton Shire (02) 69532611		
Strip Directions:	04-22		
Strip Lengths:	1500 M		
Strip Surface:	Unsealed - dirt		
Windsock:	Yes		
Strip Markers:	Yes		
Lighting:	Nil		
Fuel:	Nil		
Special Procedures And Remarks:	Beware gliders and winching cables (mostly Sundays). Park behind the clubhouse. Latest information: John Mason (02) 69530829 (Bus), 0418696157.		

Variation: 11.3°E



Hills



DRAWING NOT TO SCALE

Elevation:	4 Feet AMSL	Time Zone:	UTC + 10
Position:	28° 48' South 153° 33' East	Area Forecast:	40
WAC Chart:	Armidale (3357)		

Owner/Operator:	Margaret Howes (02) 66878505
Strip Directions:	09-27
Strip Lengths:	1000 M
Strip Surface:	Unsealed - grass
Windsock:	Yes - yellow
Strip Markers:	White tyres
Lighting:	Nil
Fuel:	Nil
Special Procedures And Remarks:	Shades off western end, high trees eastern end, cattle, horses on strip, fuel barrel, fenced parking area. Pilots are requested not to fly low over houses on hill at rear end of airstrip. Western end of airstrip drops down for approximately 100 m. Prior permission required before using airstrip to ascertain state of air strip. Visitors are welcome. All pilots using this grassie or strip do so entirely at their own risk. Absolutely no liability accepted by the owner.

Now open!

FARMSTAY

At Lennox

Federation cottage. Double rooms with ensuite available. The most spectacular ocean and rural views on the north coast! 300 acres of holiday playground 5 km from Lennox Head's best surfing beaches. Live the country life on the coast! Environmental walks in our famous wetlands with gigantic Staghorns and Elkhorns. Watch the birdlife! Enjoy a BBQ or campfire cooking! Private airstrip.

PHONE/FAX: (02) 66878505 for information or write to M. Howes, 245 Ross Lane, Lennox Head, NSW, 2478. Bookings: 0428 878505.

Warning: It is a requirement to check strip condition and details with owner prior to use


Lorrimer, NSW



Drawn NOT TO SCALE

Elevation:	2000 Feet AMSL	Time Zone:	UTC + 10
GPS Position:	29° 36.900' South 150° 57.920' East	Area Forecast:	20
WAC Chart:	Armidale (3357)		
Owner/Operator:	Lorrimer Station (02) 67256460		
Strip Directions:	05-23		
Strip Lengths:	700 M		
Strip Surface:	Unsealed - gravel and mown grass		
Windsock:	Yes		
Strip Markers:	White plastic drums		
Lighting:	Nil		
Fuel:	Emergency avgas		
Special Procedures And Remarks:	Beware trees, fences. Tie downs adjacent to windsock. Latest information: J. L. Cameron. Permission required prior to use.		

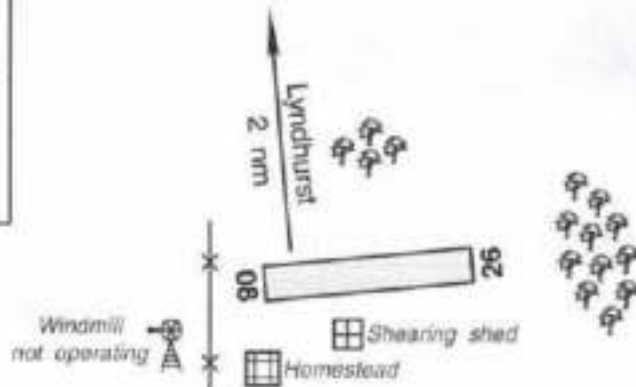
Variation: 0.8°E



DRAWING NOT TO SCALE

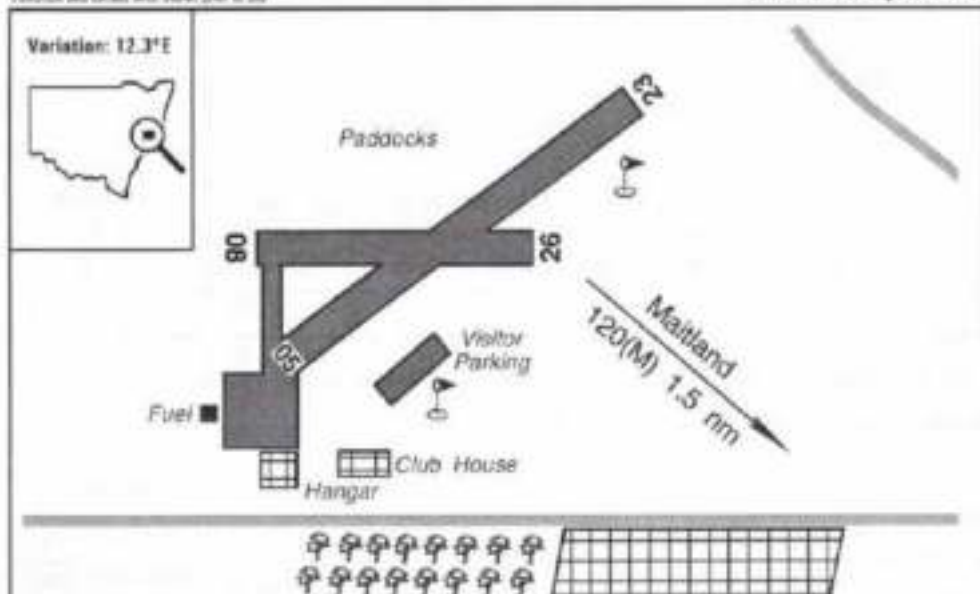
Elevation:	350 Feet AMSL	Time Zone:	UTC + 10
Position:	30° 32' South 145° 07' East	Area Forecast:	22
WAC Chart:	Bourke (3356)	ALA Code:	YLOH
Owner/Operator:	Bourke Shire Council (02) 68722055		
Strip Directions:	09-27		
Strip Lengths:	1065 M		
Strip Surface:	Unsealed - red gravel		
Windsock:	Yes		
Strip Markers:	Nil		
Lighting:	Nil		
Fuel:	Nil		
Special Procedures And Remarks:	A dry weather strip only. Beware of native fauna. Permission required prior to use to check condition.		

Variation: 11.9°E



DRAWING NOT TO SCALE

Elevation:	2400 Feet AMSL	Time Zone:	UTC - 10
Position:	33° 42' South 149° 03' East	Area Forecast:	21
WAC Charts:	Sydney (3456), Canberra (3457)	ALA Code:	YLYH
Owner/Operator:	Caraca Station (02) 63875093		
Strip Directions:	08-26		
Strip Lengths:	650 M		
Strip Surface:	Unsealed - grass		
Windsock:	Nil		
Strip Markers:	Nil		
Lighting:	Nil		
Fuel:	Nil		
Special Procedures And Remarks:	Beware stock, trees, fences. Caution: one way strip. Latest information: John Fuller (02) 63675093. This strip is primarily for use in case of fires. Permission required prior to use.		

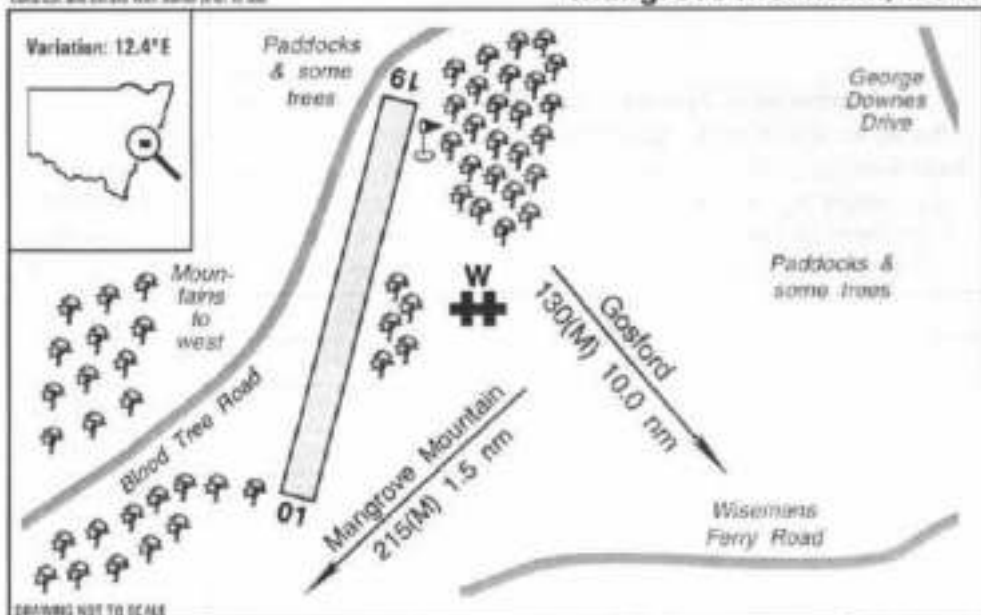


DRAWING NOT TO SCALE

Elevation:	85 Feet AMSL	Time Zone:	UTC + 10
GPS Position:	32° 42.200' South 151° 29.300' East	Avfax Code:	2022
WAC Chart:	Sydney (3456)	ALA Code:	YMND
Owner/Operator:	Royal Newcastle Aero Club (02) 49328888		
Strip Directions:	05-23	08-26	
Strip Lengths:	1154 M	815 M	
Strip Surface:	Sealed - bitumen		
Windsock:	Yes - primary & secondary		
Strip Markers:	White gable markers		
Lighting:	05-23 automatic, last light to 1130 UTC, manual if required		
Fuel:	Av 100 via the Aero Club		
Special Procedures And Remarks:	Russell Field, Maitland. Beware non-radio vintage aircraft, trike operations, ultralights, runway works. Caution: animal hazard. Runway 08 slopes 1% down to the east. Right hand circuits runway 05 at night. The airfield is 3.7 DME on the 320(M) omni radial West Maitland VOR. Caution: military airspace to the north east. A private airfield. Permission required prior to use, landing fee payable. See En Route Supplement Australia for details regarding Maitland - Cassnock CTAF.		

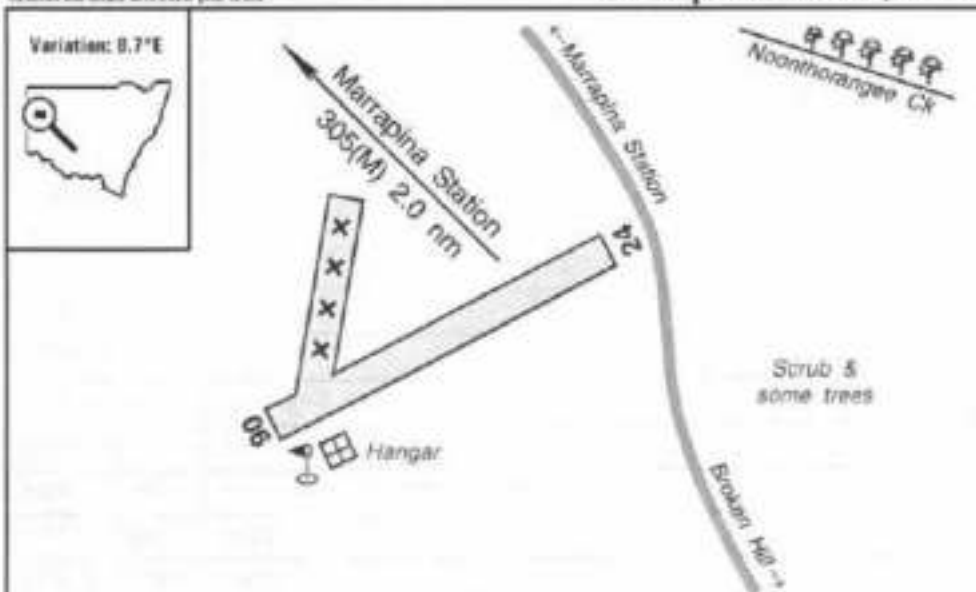
Warning: It is a requirement to check air strip condition and details with some prior to use

Mangrove Mountain, NSW



Elevation:	980 Feet AMSL	Time Zone:	UTC + 10
Position:	33° 16' South 151° 13' East	Area Forecast:	20
WAC Chart:	Sydney (3456)	ALA Code:	YMVM
Owner/Operator:	Gosford City Council (02) 43258222		
Strip Directions:	01-19		
Strip Lengths:	1200 M		
Strip Surface:	Unsealed - grass		
Windsock:	Yes		
Strip Markers:	Nil		
Lighting:	Nil		
Fuel:	Nil		
Special Procedures And Remarks:	Central Coast Soaring Club operates from this field. Beware gliders (frequency 122.7). Beware trees, fences, mountains. Latest information & permission to use: Ken Knutson (02) 43522331.		

Always refer to the current NOTAMS and check strip condition and details with owner prior to use



DRAWING NOT TO SCALE

Elevation:	510 Feet AMSL	Time Zone:	UTC + 10
Position:	30° 57' South 142° 04' East	Area Forecast:	22/51
WAC Chart:	Broken Hill (3355)		
Owner/Operator:	D. L. Weston (08) 80812504		
Strip Directions:	06-24		
Strip Lengths:	1100 M		
Strip Surface:	Unsealed - dirt		
Windsock:	Yes		
Strip Markers:	White tyres		
Lighting:	Nil		
Fuel:	Nil		
Special Procedures And Remarks:	At press time 18-36 cross strip not maintained. Beware fences, kangaroos, other animals. Park near the hangar. Permission required prior to use.		

CANCELLED**Marulan (Tangryang), NSW**

DRAWING NOT TO SCALE

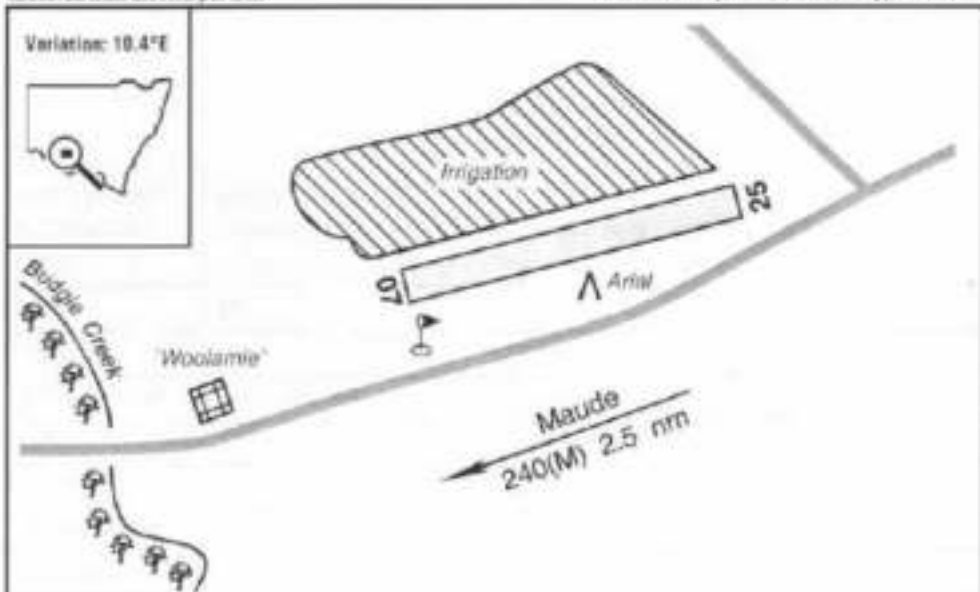
Elevation:	2065 Feet AMSL	Time Zone:	UTC + 10
Position:	34° 46' South 149° 59' East	Area Forecast:	21
WAC Charts:	Sydney (3456), Canberra (3457)		
Owner/Operator:	G. Cooper (02) 48411653		
Strip Directions:	14-32		
Strip Lengths:	800 M		
Strip Surface:	Unsealed - earth, gravel & stones		
Windsock:	Yes		
Strip Markers:	White tyres		
Lighting:	Nil		
Fuel:	Nil		
Special Procedures And Remarks:	Property subdivided March 2003. STRIP NO LONGER IN EXISTENCE.		

© Flightplan® August 2003. ALL RIGHTS RESERVED.

Marulan (Tangryang), NSW

Maude (Woolamie), NSW

Warning: This information is subject to change without notice. Conditions and details will appear prior to use.

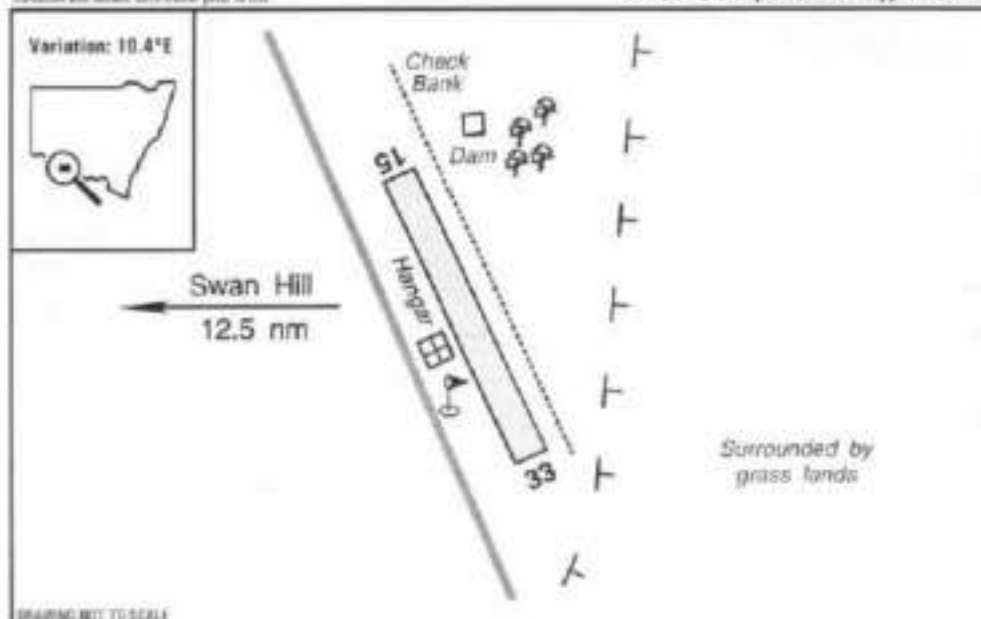


DRAWING NOT TO SCALE

Elevation:	250 Feet AMSL	Time Zone:	UTC - 10
Position:	34° 27' South 144° 20' East	Area Forecast:	22
WAC Chart:	Canberra (3457)		
Owner/Operator:	Schiller family (02) 69936117		
Strip Directions:	07-25		
Strip Lengths:	1000 M		
Strip Surface:	Unsealed - dirt		
Windsock:	Yes		
Strip Markers:	Nil		
Lighting:	Nil		
Fuel:	Nil		
Special Procedures And Remarks:	Beware fences, aerial, stock. Park at the western end. Latest information: Mark Schiller.		

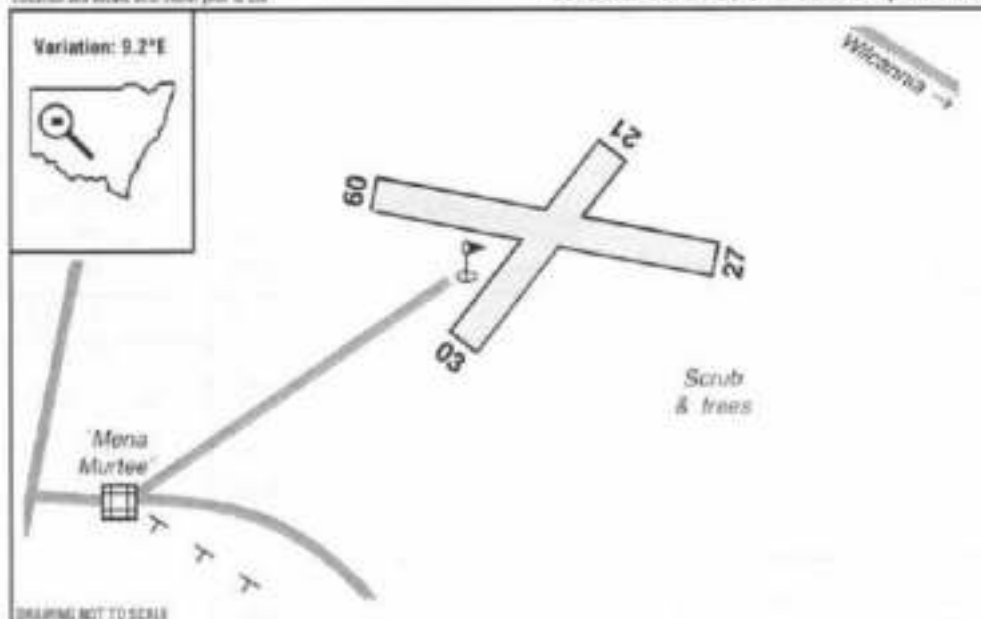
Warning: It is a requirement to check strip condition and details with owner prior to use

Mellool (Menera), NSW



DRAWING NOT TO SCALE

Elevation:	250 Feet AMSL	Time Zone:	UTC + 10
GPS Position:	35° 24.600' South 143° 47.900' East	Area Forecast:	30
WAC Chart:	Adelaide (3458)		
Owner/Operator:	The Manager (03) 50345280		
Strip Directions:	15-33		
Strip Lengths:	900 M		
Strip Surface:	Unsealed - grass/dirt		
Windsock:	Yes		
Strip Markers:	White markers		
Lighting:	Nil		
Fuel:	Nil		
Special Procedures And Remarks:	Beware fences, power line south end (marked). Runway 18-36 no longer in existence. Latest information: Rodney Carter, Manager, (02) 50345280. Permission required to use.		



Elevation:	260 Feet AMSL	Time Zone:	UTC + 10
Position:	31° 24' South 143° 11' East	Area Forecast:	22
WAC Chart:	Broken Hill (3355)		
Owner/Operator:	Ian Botton (08) 80919461		
Strip Directions:	03:21	09:27	
Strip Lengths:	700 M	1000 M	
Strip Surface:	Unsealed - dirt		
Windsock:	Nil		
Strip Markers:	Nil		
Lighting:	Nil		
Fuel:	Nil		
Special Procedures And Remarks:	Do not use the gyro strip next to homestead. Permission required prior to use.		

Warning: It is a requirement to check strip conditions and details with owner prior to use

Merrimba Station, NSW

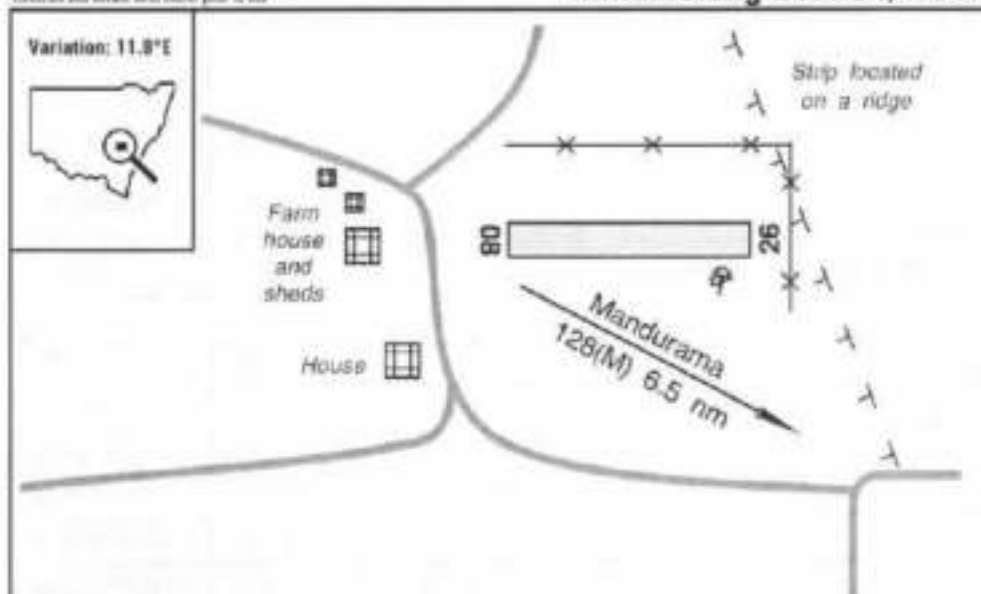


DRAWING NOT TO SCALE

Elevation:	530 Feet AMSL	Time Zone:	UTC + 10
GPS Position:	31° 12.130' South 147° 55.510' East	Area Forecast:	22
WAC Chart:	Bourke (3356)	ALA Code:	YRIM
Owner/Operator:	Clyde Agriculture Ltd (02) 68332028		
Strip Directions:	14-32		
Strip Lengths:	1000 M		
Strip Surface:	Unsealed - dirt		
Windsock:	Yes		
Strip Markers:	Tyres		
Lighting:	Nil		
Fuel:	Nil		
Special Procedures And Remarks:	Beware stock. Permission required prior to use. Caution: Emby West airstrip to the north.		

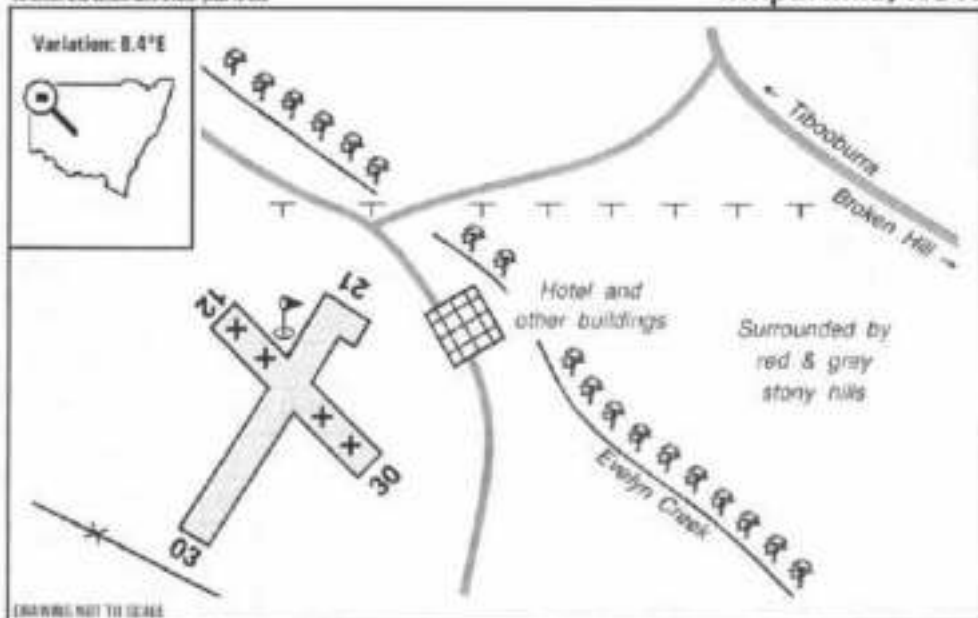
Having made enquiries about strip conditions and details with owner prior to use

Millamolong Station, NSW



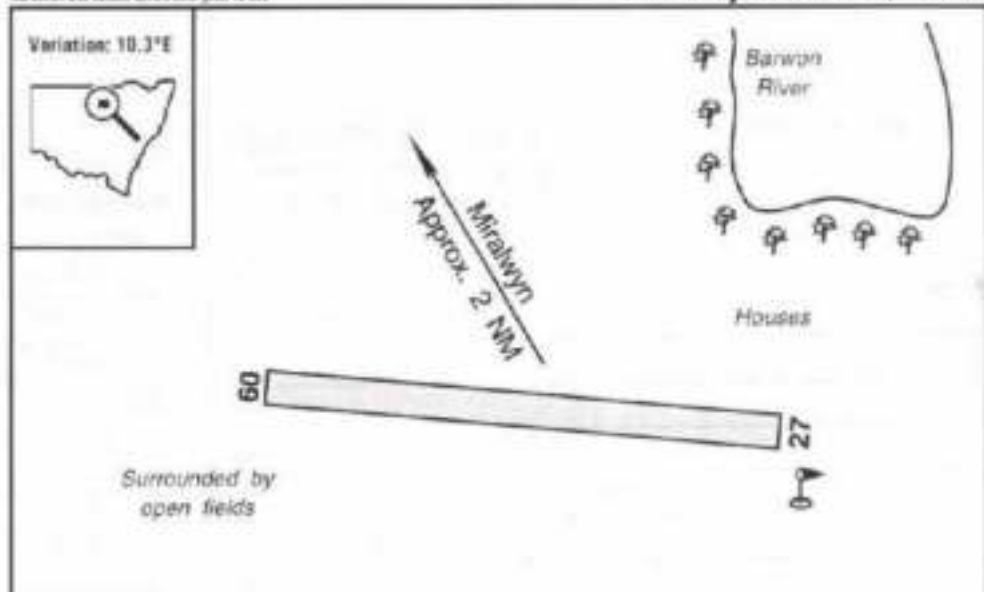
DRAWING NOT TO SCALE

Elevation:	1600 Feet AMSL	Time Zone:	UTC + 10
Position:	33° 36' South 148° 57' East	Area Forecast:	21
WAC Charts:	Sydney (3456), Canberra (3457)		
Owner/Operator:	Millamolong Pty Ltd (02) 63675127, (02) 63675187, 018 635143		
Strip Directions:	08-26		
Strip Lengths:	700 M		
Strip Surface:	Unsealed - short grass		
Windsock:	Nil at press time, but to be installed		
Strip Markers:	White tyres sometimes		
Lighting:	Nil		
Fuel:	Nil		
Special Procedures And Remarks:	Beware power lines, trees, fences. Strip slopes up to the east. Latest information: J. W. Ashton. Guset house phone: (02) 63675241. Permission required prior to use.		



Elevation:	480 Feet AMSL	Time Zone:	UTC + 10
Position:	29° 45' South 141° 53' East	Area Forecast:	51
WAC Chart:	Broken Hill (3355)		
Owner/Operator:	Albert Hotel, Milparinka (08) 80913863		
Strip Directions:	03-21	12-30	
Strip Lengths:	800 M	800 M	
Strip Surface:	Unsealed - red clay and stone		
Windseck:	Yes		
Strip Markers:	White tyres		
Lighting:	Nil		
Fuel:	Nil		
Special Procedures And Remarks:	Beware fences, power lines. Cross strip unserviceable. Ample parking north east end of field. Public telephone and toilets at the hotel. Condition was fair at press time.		

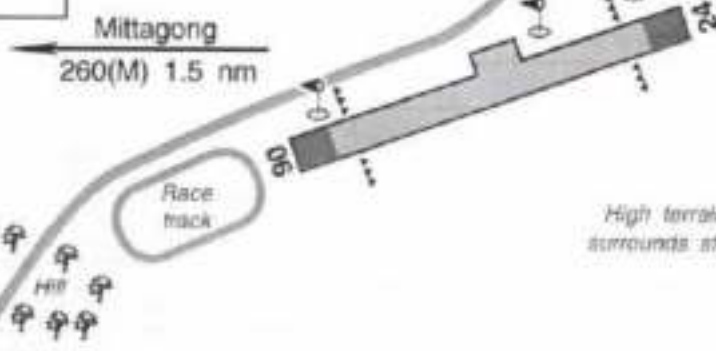
Miralwyn Station, NSW



DRAWING NOT TO SCALE

Elevation:	400 Feet AMSL	Time Zone:	UTC + 10
GPS Position:	30° 09.000' South 147° 20.070' East	Area Forecast:	22
WAC Chart:	Bourke (3356)		
Owner/Operator:	Miralwyn Cotton (02) 68289302, (02) 68289304		
Strip Directions:	09-27		
Strip Lengths:	1600 M		
Strip Surface:	Unsealed - white gravel		
Windsock:	Yes		
Strip Markers:	White tyres		
Lighting:	Electric - manually switched		
Fuel:	Nil		
Special Procedures And Remarks:	Beware agricultural aircraft. Beware kangaroos, emus and other animals. Telephone and toilets at the workshop. Park at the eastern end. Permission required prior to use, telephone (02) 68289302 or call UHF channel 28.		

Variation: 12.8°E

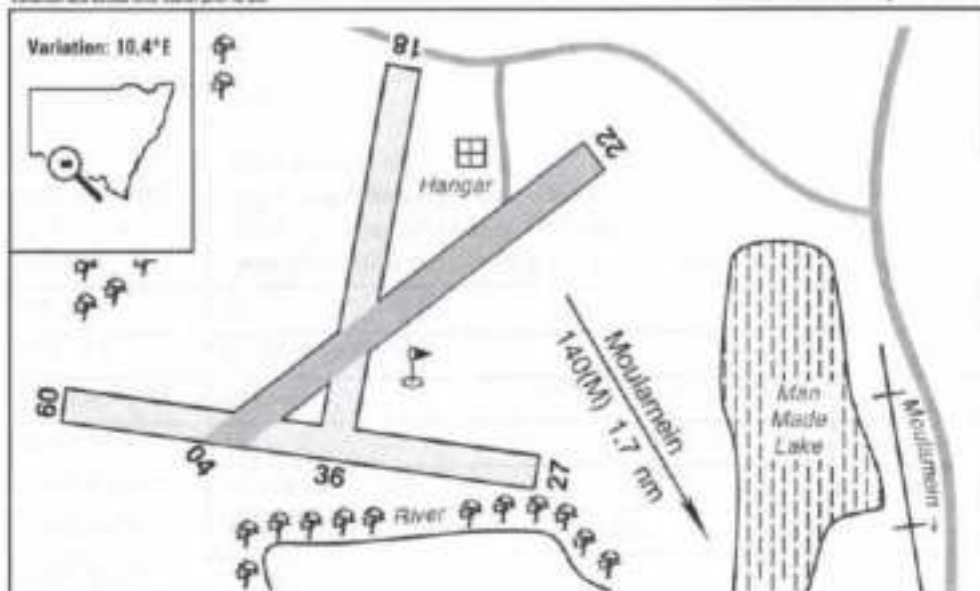


DRAWING NOT TO SCALE

Elevation:	1840 Feet AMSL	Time Zone:	UTC + 10
Position:	34° 27' South 150° 30' East	Area Forecast:	21
WAC Chart:	Sydney (3456)	ALA Code:	YMG
Owner/Operator:	Berrima District Aero Club (02) 48712580		
Strip Directions:	06-24		
Strip Lengths:	1200 (Displaced thresholds apply)		
Strip Surface:	Unsealed - gravel, with sealed bitumen ends		
Windsock:	Yes - three		
Strip Markers:	White cones & tyres		
Lighting:	Nil		
Fuel:	Yes - through the Aero Club		
Special Procedures And Remarks:	Warning: strip is built in a valley. Due to surrounding terrain, right circuits are required runway 24 and reduced take off and landing distances apply. Beware down draughts and turbulence in high winds. Public toilets at the field. Latest information: C. Talbot (02) 48712789 or (02) 48712167, M. Willard (02) 48711516 (Bus), (02) 48894736 (A/h). Permission required prior to use.		

Always check equipment to check air strip condition and details with owner prior to use

Moulamein, NSW

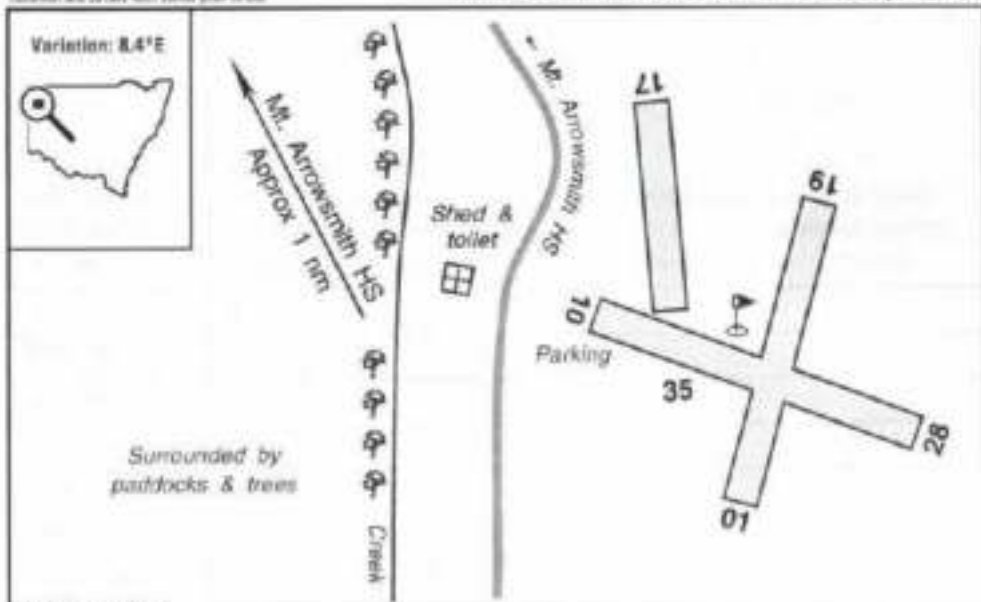


DRAWING NOT TO SCALE

Elevation:	212 Feet AMSL	Time Zone:	UTC + 10
Position:	35° 04' South 144° 01' East	Area Forecast:	38
WAC Chart:	Canberra (3457)	ALA Code:	YMOM
Owner/Operator:	Wakool Shire (03) 58875007		
Strip Directions:	04-22	09-27	18-36
Strip Lengths:	1200 M	1200 M	1100 M
Strip Surface:	Gravel	Dirt	Dirt
Windsock:	Yes		
Strip Markers:	Gable markers		
Lighting:	Nil		
Fuel:	Nil		
Special Procedures And Remarks:	Animal hazard exists. Beware sheep and kangaroos. Runway 09-27 and runway 18-36 not to be used after rain. There are grain storages on railway line. Park on the south side of the hangar. Latest information: Brian Ebery (03) 58875007 (Bus).		

Warning: It is a requirement to check airtaxi conditions and details with current pilot in use

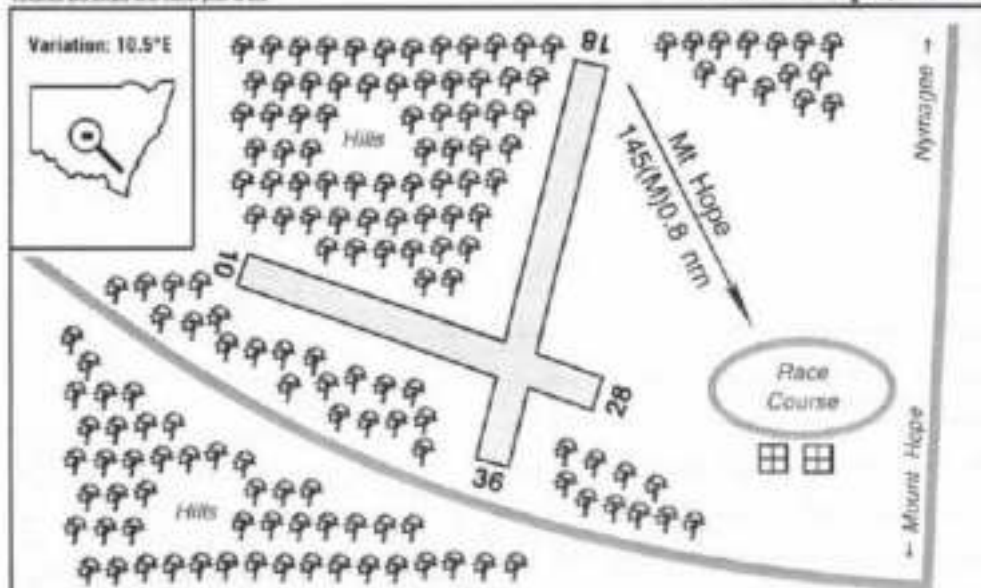
Mount Arrowsmith Station, NSW



DRAWING NOT TO SCALE

Elevation:	400 Feet AMSL	Time Zone:	UTC + 10
Position:	30° 08' South 141° 44' East	Area Forecast:	51
WAC Chart:	Broken Hill (3355)		
Owner/Operator:	Mount Arrowsmith Station (08) 80813573		
Strip Directions:	01-19	10-28	17-35
Strip Lengths:	900 M	1000 M	550 M
Strip Surface:	Unsealed - clay stone		
Windsock:	Yes		
Strip Markers:	White tyres		
Lighting:	Kerosene flares		
Fuel:	Nil		
Special Procedures And Remarks:	There is a rotating light beacon on the homestead roof. Runway 01-19 and runway 10-28 are dry weather strips only. Beware creek, trees on approach, fences. UHF channel 15. Latest information: Anny O'Connor. Permission required prior to use.		

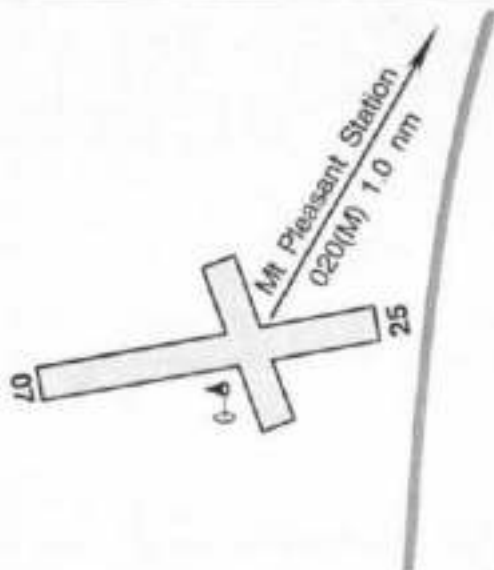
Having read the notes on the back of this card and details web cover prior to use



DRAWING NOT TO SCALE

Elevation:	690 Feet AMSL	Time Zone:	UTC + 10
Position:	32° 49' South 145° 52' East	Area Forecast:	22
WAC Chart:	Canberra (3457)		
Owner/Operator:	Cobar Shire (02) 88365888, (02) 88362005 (Bus), (02) 88363647 (A/h)		
Strip Directions:	10-28	18-36	
Strip Lengths:	1067 M	1190 M	
Strip Surface:	Unsealed - red sandy clay		
Windsock:	Yes		
Strip Markers:	White cones & gable markers		
Lighting:	Nil		
Fuel:	Nil		
Special Procedures And Remarks:	Caution: area surrounding strip is heavily timbered. Beware hills. Airstrip slopes up to the east. Latest information: N. McMillan (02) 68977986.		

Variation: 9.3°E



Surrounded by scrub country

DRAWING NOT TO SCALE

Elevation:	360 Feet AMSL	Time Zone:	UTC - 10
Position:	30° 58' South 143° 46' East	Area Forecast:	22
WAC Chart:	Broken Hill (3355)		
Owner/Operator:	B. W. Angell (08) 80916832		
Strip Directions:	07-25	Cross strip	
Strip Lengths:	1000 M	Short	
Strip Surface:	Unsealed - clay		
Windsock:	Yes		
Strip Markers:	White tyres		
Lighting:	Nil		
Fuel:	Nil		
Special Procedures And Remarks:	Unserviceable at press time. Permission required prior to use.		



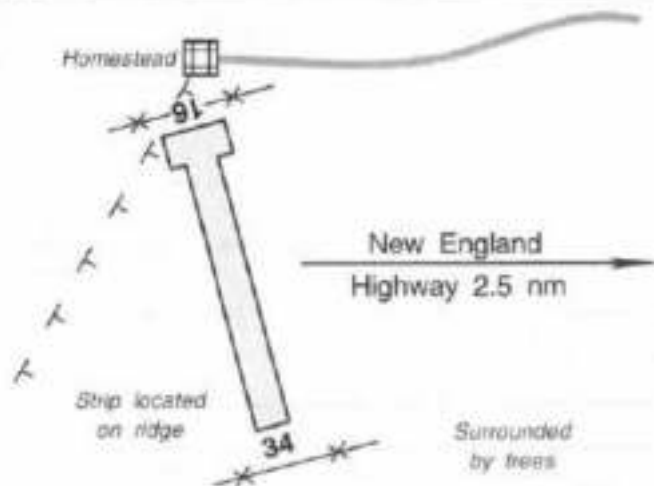
DRAWING NOT TO SCALE

Elevation:	520 Feet AMSL	Time Zone:	UTC - 10
GPS Position:	29° 29.360' South 142° 04.123' East	Area Forecast:	22/51
WAC Chart:	Broken Hill (3355)		
Owner/Operator:	Mount Stuart Station (08) 80913553		
Strip Directions:	07-25	17-35	
Strip Lengths:	460 M	550 M	
Strip Surface:	Unsealed - dirt		
Windsock:	Yes		
Strip Markers:	Nil		
Lighting:	Nil		
Fuel:	Nil		
Special Procedures And Remarks:	Suitable for ultralights only. For private use only.		

Having this logbook, check strip condition and details with owner prior to use

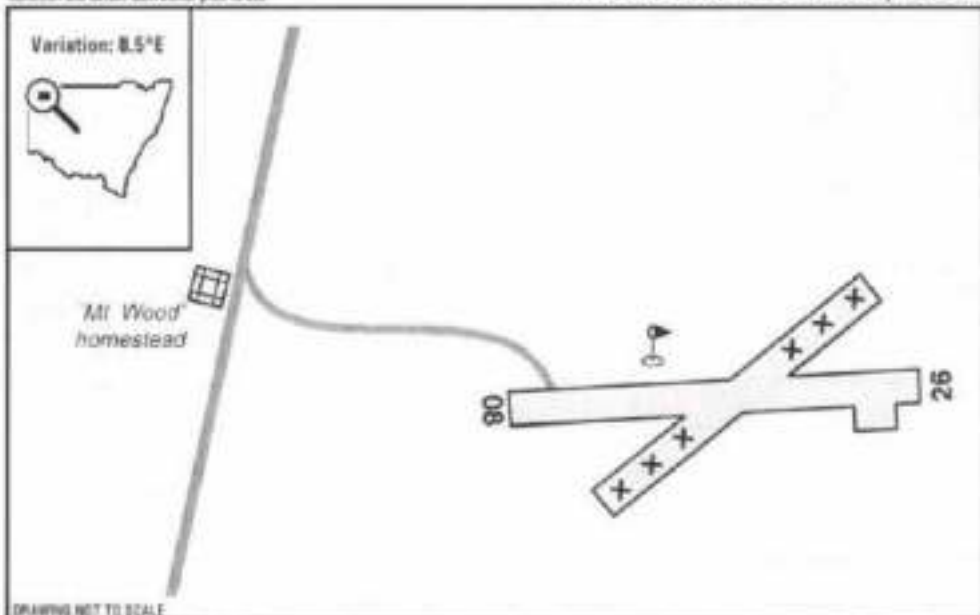
Mount View Station, NSW

Variation: 11.8°E



DRAWING NOT TO SCALE

Elevation:	3000 Feet AMSL	Time Zone:	UTC + 10
Position:	30° 55' South 151° 06' East	Area Forecast:	20
WAC Chart:	Armidale (3357)		
Owner/Operator:	Mount View Station (02) 67696547		
Strip Directions:	16-34		
Strip Lengths:	900 M		
Strip Surface:	Unsealed - granite, some grass cover		
Windsock:	Nil		
Strip Markers:	White painted tyres		
Lighting:	Nil		
Fuel:	Nil		
Special Procedures And Remarks:	Beware power lines, trees, fences. Slopes up to the north. Latest information: Stephen Conti.		



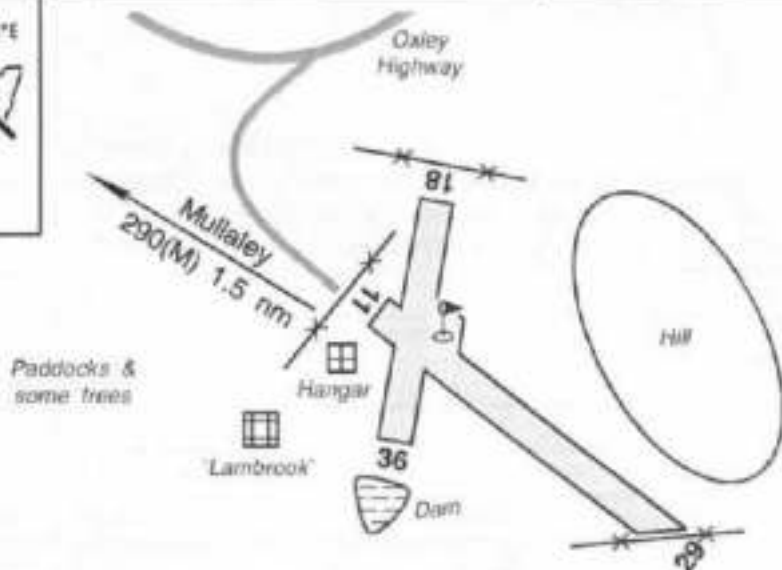
DRAWING NOT TO SCALE

Elevation:	400 Feet AMSL	Time Zone:	UTC + 10
Position:	29° 29' South 142° 15' East	Area Forecast:	22
WAC Chart:	Broken Hill (3355)		
Owner/Operator:	National Parks & Wildlife (08) 60913308		
Strip Directions:	08-26		
Strip Lengths:	1200 M		
Strip Surface:	Unsealed - red/grey dirt		
Windsock:	Yes		
Strip Markers:	White tyres		
Lighting:	Nil		
Fuel:	Nil		
Special Procedures And Remarks:	Strip condition poor at press time. Cross strip no longer maintained. CAUTION: DETAILS COULD NOT BE VERIFIED AT PRESS TIME.		

Having flight requirements, check entry conditions and details with owner prior to use

Mullaiey (Lambrook), NSW

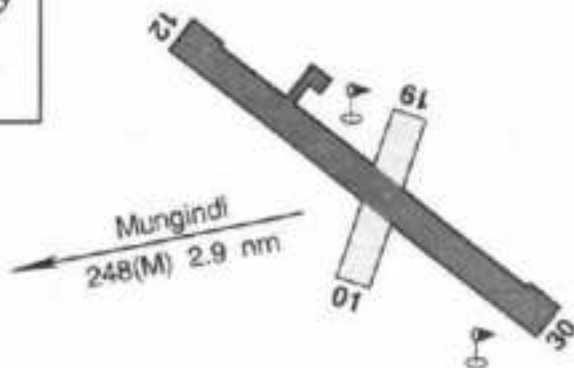
Variation: 11.3°E



DRAWING NOT TO SCALE

Elevation:	905 Feet AMSL	Time Zone:	UTC + 10
GPS Position:	31° 06.510' South 149° 58.230' East	Area Forecast:	20
WAC Charts:	Bourke (3356), Armidale (3357)	ALA Code:	YLMB
Owner/Operator:	W. G. Adams (02) 67437805		
Strip Directions:	11-29	18-36	
Strip Lengths:	1050 M	715 M	
Strip Surface:	Unsealed - mown grass		
Windsock:	Yes		
Strip Markers:	Fibreglass cone markers		
Lighting:	Nil		
Fuel:	Nil		
Special Procedures And Remarks:	Beware fences, hills. Eastern end of 11-29 slopes. Latest information: Manager, Garry Fogarty (02) 67437910 90 (phone/fax).		

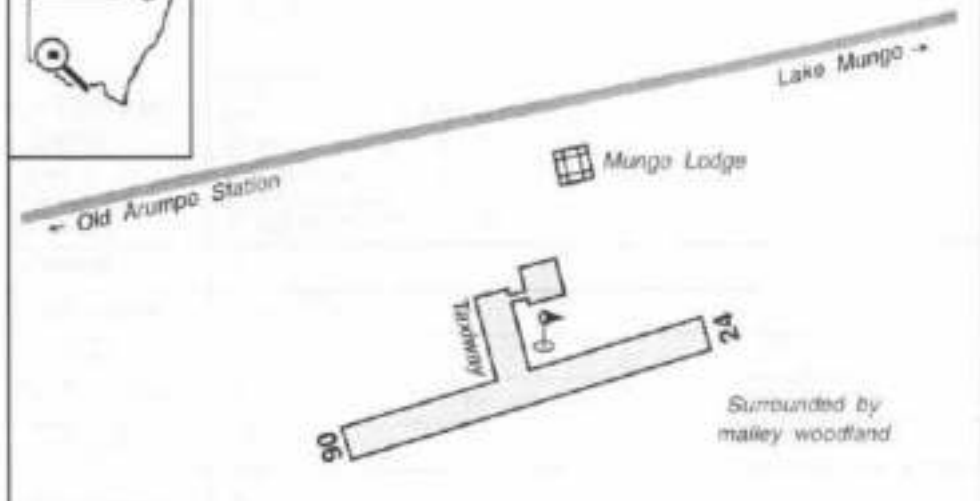
Variation: 10.5°E



DRAWING NOT TO SCALE

Elevation:	600 Feet AMSL	Time Zone:	UTC + 10
GPS Position:	28° 58.000' South 149° 03.500' East	Area Forecast:	41
WAC Charts:	Boorke (3356), Armidale (3357)	ALA Code:	YMGI
Owner/Operator:	Morwe Plains Shire Council (02) 67573260, 0428 681319		
Strip Directions:	01-19	12:30	
Strip Lengths:	525 M	1400 M	
Strip Surface:	Unsealed - red clay (unrated)	Sealed (18 M)	
Windsock:	Yes		
Strip Markers:	Yes		
Lighting:	Pilot Activated Lighting - VHF 119.65		
Fuel:	Nil		
Special Procedures And Remarks:	Caution: animal and bird hazard exists. Beware mast 223 (M), 2500 metres from the runway intersection, 870 Feet AMSL. Landing fee applies to all commercial aircraft. Information also: Mungindi Police (02) 67523044. Permission required prior to use.		

Variation: 3.7°E

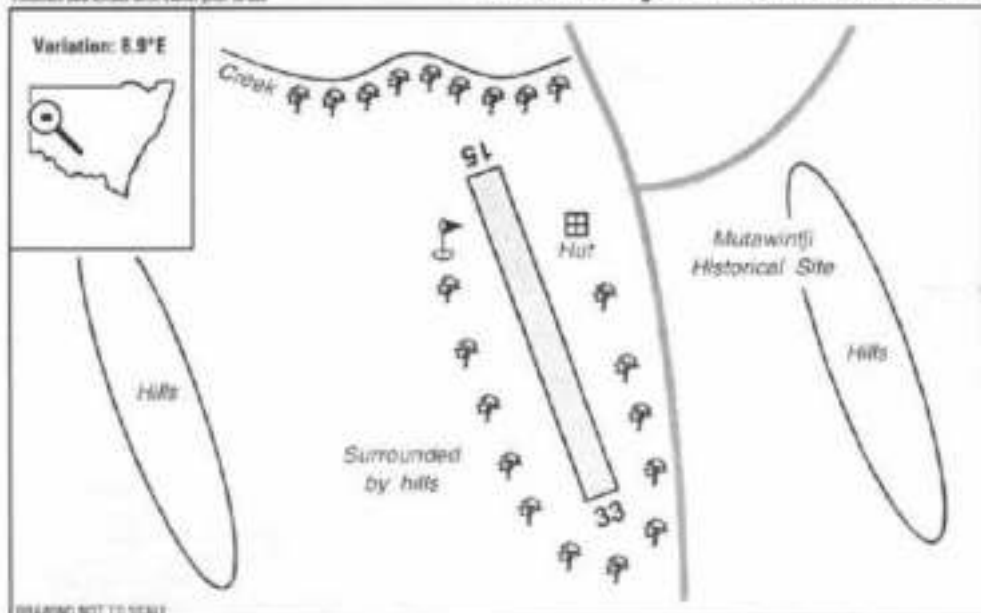


DRAWING NOT TO SCALE

Elevation:	270 Feet AMSL	Time Zone:	UTC + 10
GPS Position:	33° 44.070' South 143° 00.010' East	Area Forecast:	22
WAC Chart:	Adelaide (3458)	ALA Code:	YLNU
Owner/Operator:	Mungo Lodge (03) 50297279		
Strip Directions:	06-24		
Strip Lengths:	1100 M		
Strip Surface:	Unsealed - natural		
Windsock:	Yes		
Strip Markers:	White cones and gable markers		
Lighting:	Nil		
Fuel:	Av 100 drums by arrangement		
Special Procedures And Remarks:	Located near Mungo National Park. Beware kangaroos, emus & other animals on strip. Public telephone and toilets at the airfield. Latest information: Graeme Grant. Permission required prior to use.		

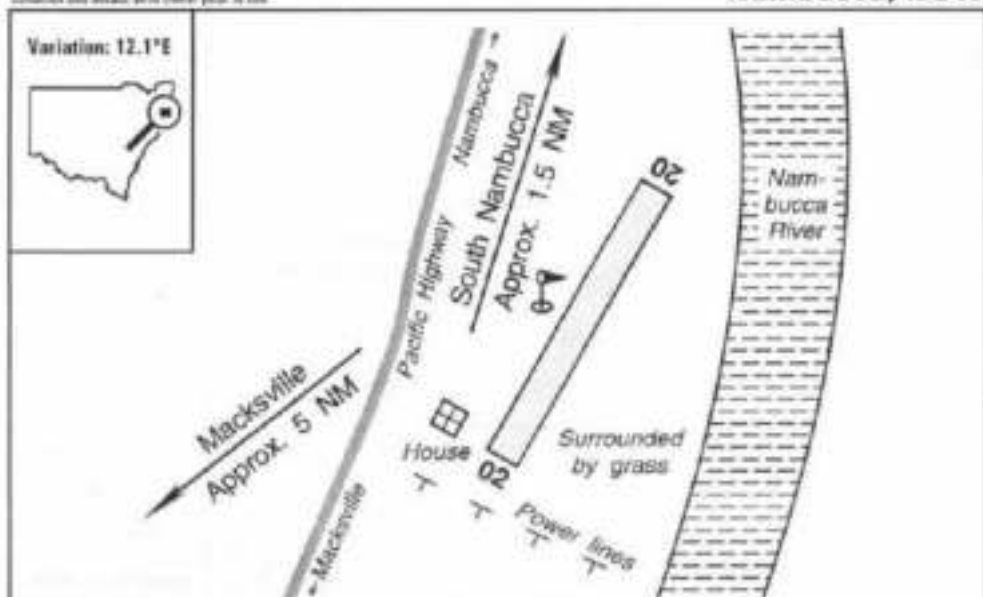


Elevation:	30 Feet AMSL	Time Zone:	UTC + 10
Position:	28° 20' South 153° 25' East	Area Forecast:	40
WAC Chart:	Armidale (3357)	ALA Code:	YMUR
Owner/Operator:	Tweed Shire (02) 66720400		
Strip Directions:	18-36		
Strip Lengths:	800 M		
Strip Surface:	Unsealed - natural dirt/grass		
Windsock:	Yes		
Strip Markers:	White cones		
Lighting:	Nil		
Fuel:	Av 100 through Aero Club (02) 66723235		
Special Procedures And Remarks:	Beware ultralight and agricultural aircraft. Airstrip is very soft after rain. Short term parking only. Copyright FlightAce. Public toilets at the field. Permission required (Aero Club (02) 66723235). Latest information: (02) 66723235 (Bus).		



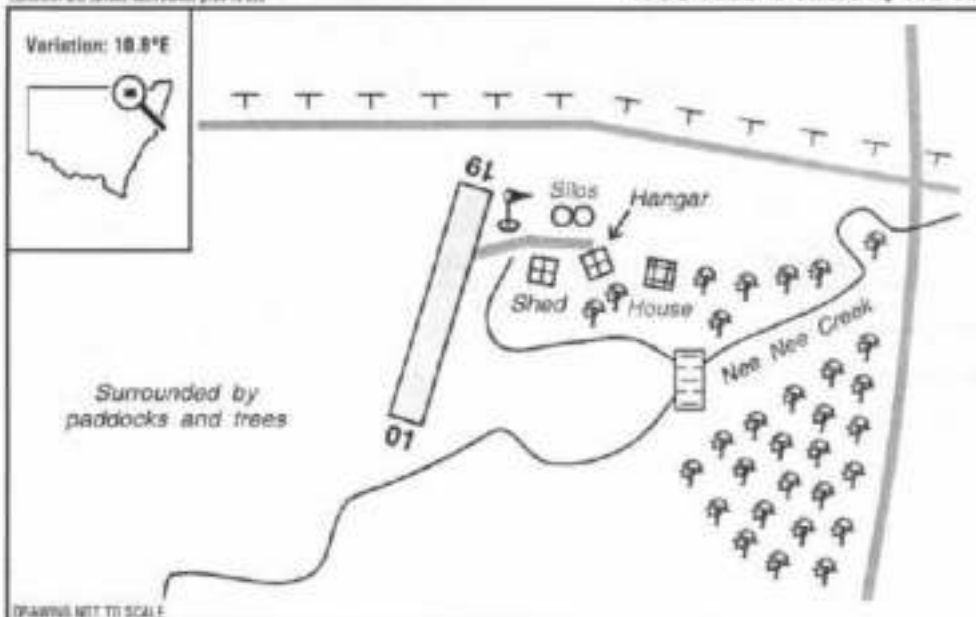
DRAWING NOT TO SCALE

Elevation:	650 Feet AMSL	Time Zone:	UTC + 10
Position:	31° 17' South 142° 17' East	Area Forecast:	22/51
WAC Chart:	Broken Hill (3355)		
Owner/Operator:	National Parks and Wildlife (08) 80885933		
Strip Directions:	15-33		
Strip Lengths:	1000 M		
Strip Surface:	Unsealed - formed red earth		
Windsock:	Yes		
Strip Markers:	White tyres		
Lighting:	Nil		
Fuel:	Nil		
Special Procedures And Remarks:	Beware trees, hills. Latest information: Resident Ranger (08) 80912588. Permission required prior to use.		



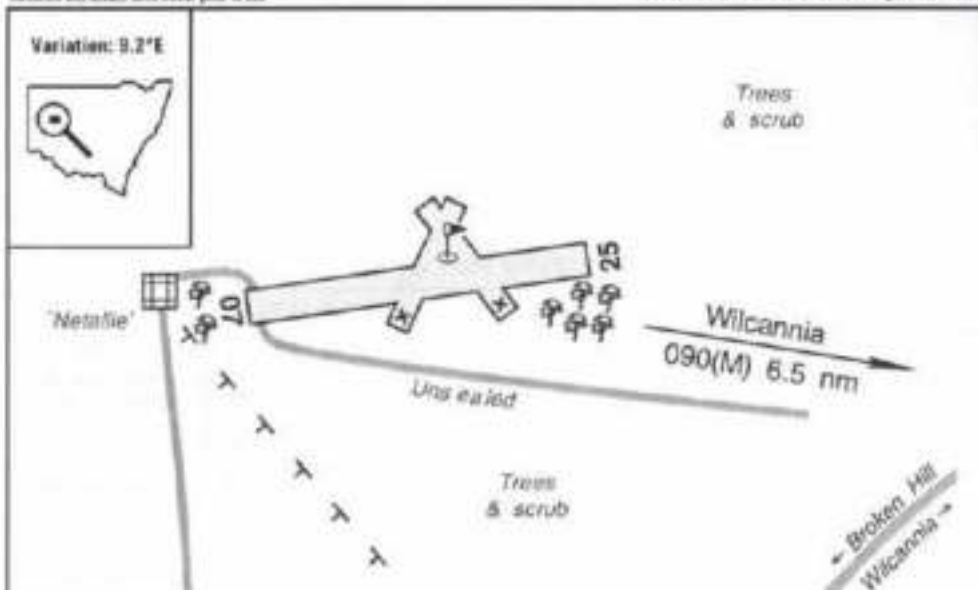
DRAWING NOT TO SCALE

Elevation:	4 Feet AMSL	Time Zone:	UTC + 10
GPS Position:	30° 40.700' South 152° 58.900' East	Area Forecast:	20
WAC Chart:	Armidale (3357)	ALA Code:	YNAA
Owner/Operator:	John Monckton (02) 65688105		
Strip Directions:	02-20		
Strip Lengths:	900 M		
Strip Surface:	Unsealed - grass		
Windsock:	Yes		
Strip Markers:	Yes - white cones		
Lighting:	Nil		
Fuel:	Nil		
Special Procedures And Remarks:	Beware power lines. Park at the southern end of the strip. Private telephone. Permission required prior to use.		



Elevation:	700 Feet AMSL	Time Zone:	UTC + 10
GPS Position:	29° 07.000' South 150° 01.120' East	Area Forecast:	22/20
WAC Chart:	Armidale (3357)		
Owner/Operator:	Nee Nee Station (02) 67548667		
Strip Directions:	01-19		
Strip Lengths:	700 M		
Strip Surface:	Unsealed - grey, brown clay soil		
Windsock:	Yes		
Strip Markers:	White truck tyres at each end and white chemical bottles down sides		
Lighting:	Yes - 240 volt manually switched (630 metre length)		
Fuel:	Contact owner in an emergency		
Special Procedures And Remarks:	Located 25 NM south, south west of Moree. Beware power lines. Parking available. Private toilets at the shed. Private telephone at the homestead. Latest information: Peter Williamson (02) 67548667. Permission required prior to use.		

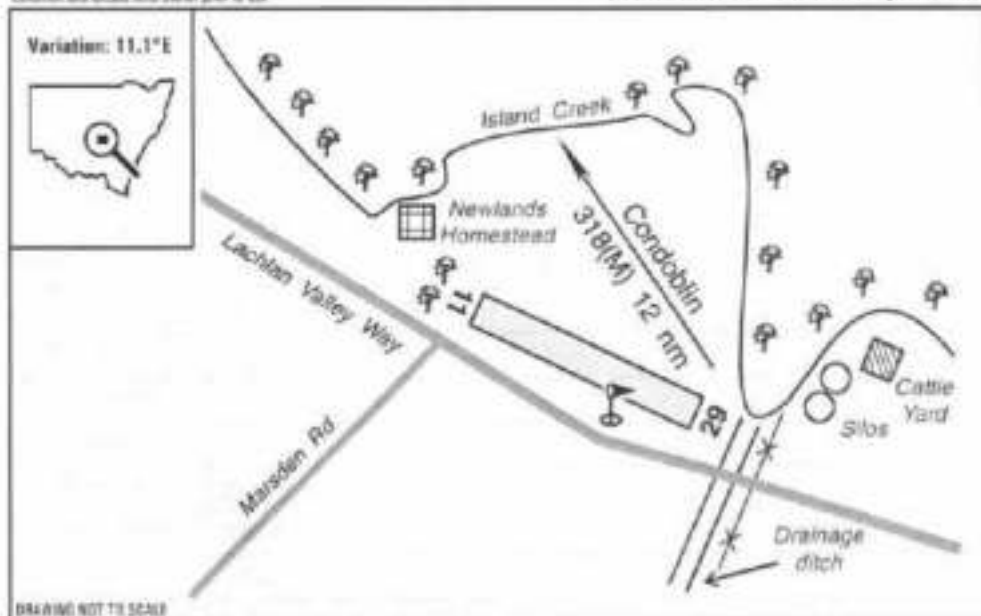
Warning: It is a requirement to check aerial conditions and details with owner prior to use



DRAWING NOT TO SCALE

Elevation:	295 Feet AMSL	Time Zone:	UTC - 10
Position:	31° 32' South 143° 14' East	Area Forecast:	22
WAC Chart:	Broken Hill (3355)		
Owner/Operator:	Jeremy McClure (08) 80915016		
Strip Directions:	07-25		
Strip Lengths:	1000 M		
Strip Surface:	Unsealed - red sand, clay, grass		
Windsock:	Yes		
Strip Markers:	Nil		
Lighting:	Nil		
Fuel:	Nil - except emergency		
Special Procedures And Remarks:	Beware power lines, trees. Cross strips very short. Park at the homestead. Permission required prior to use.		

Flying is a requirement. Check strip condition and details with owner prior to use

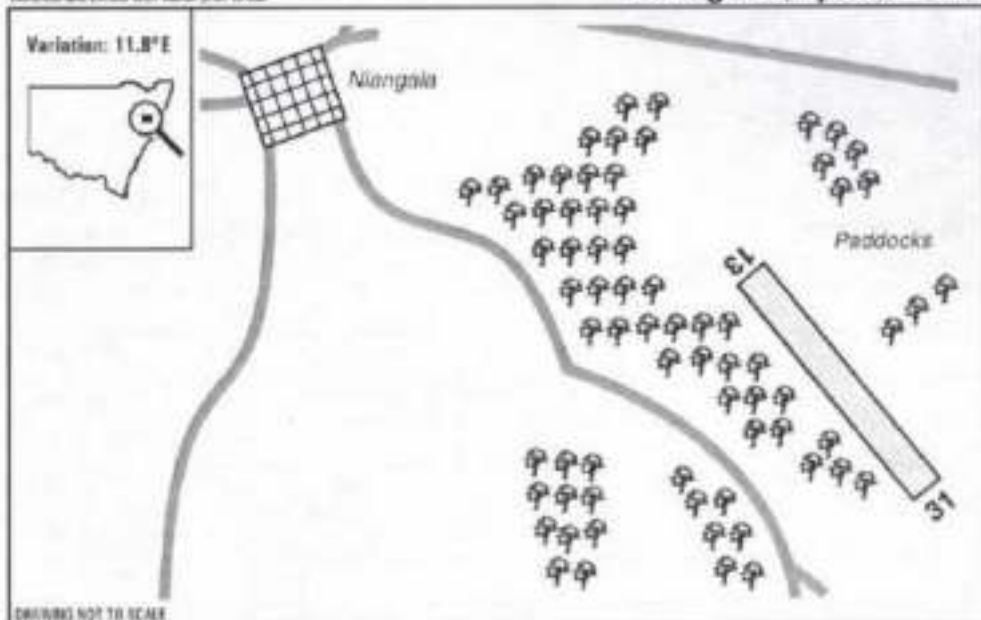


DRAWING NOT TO SCALE

Elevation:	630 Feet AMSL	Time Zone:	UTC + 10
Position:	33° 15' South 147° 20' East	Area Forecast:	22
WAC Charts:	Sydney (3456), Canberra (3457)		
Owner/Operator:	Newlands Station (02) 68954217		
Strip Directions:	11-29		
Strip Lengths:	750 M		
Strip Surface:	Unsealed - grass		
Windsock:	Yes		
Strip Markers:	White cones and gable markers		
Lighting:	Nil		
Fuel:	Nil		
Special Procedures And Remarks:	Beware trees at the western end. Beware stock on strip. Latest information: Steve Green 0427 269809 or UHF channel 9. Permission required prior to use.		

Warning: It is a requirement to check airtaxi conditions and details with owner prior to use

Niangala (Kylee), NSW

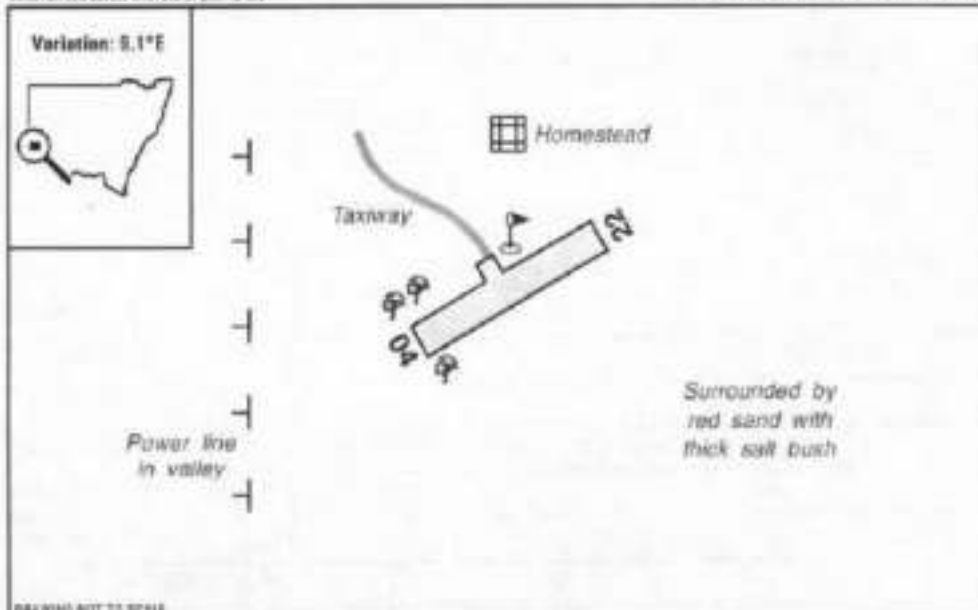


DRAWING NOT TO SCALE

Elevation:	4000 Feet AMSL	Time Zone:	UTC + 10
Position:	31° 19' South 151° 25' East	Area Forecast:	20
WAC Chart:	Armidale (3357)		
Owner/Operator:	Len Woods (02) 67692251		
Strip Directions:	13-31		
Strip Lengths:	840 M		
Strip Surface:	Unsealed - grass		
Windsock:	Yes		
Strip Markers:	Nil		
Lighting:	Nil		
Fuel:	Nil		
Special Procedures And Remarks:	Airfield is located 4 nm north of the Mount Sandon navigation aids. See En Route Supplement Australia for details. The owner must be contacted prior to using the strip as it is stocked with cattle.		

© FlightKey® August 2003. ALL RIGHTS RESERVED.

Niangala (Kylee), NSW

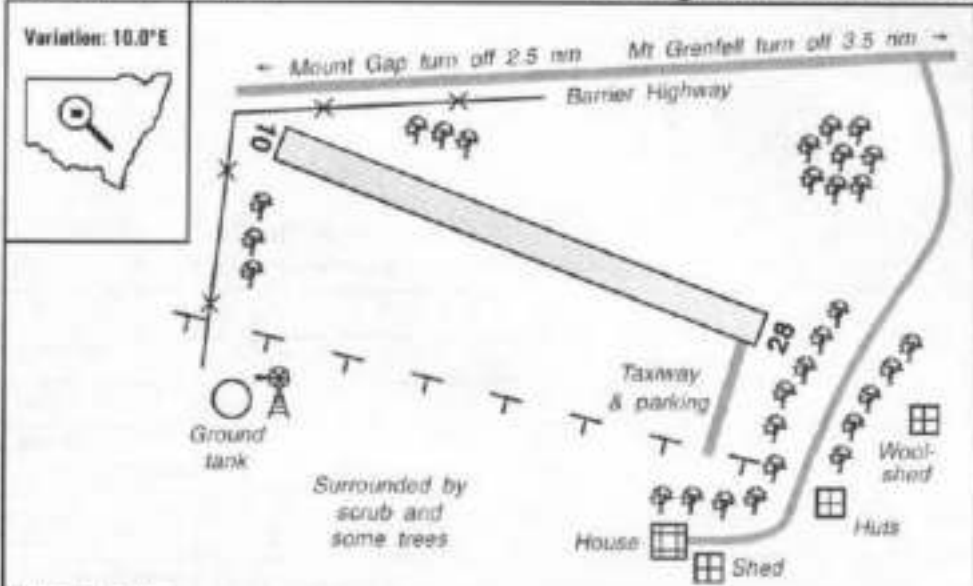


DRAWING NOT TO SCALE

Elevation:	200 Feet AMSL	Time Zone:	UTC + 10
Position:	33° 50' South 141° 21' East	Area Forecast:	51
WAC Chart:	Adelaide (3458)		
Owner/Operator:	Bill Filmer (03) 50278254		
Strip Directions:	04-22		
Strip Lengths:	600 M		
Strip Surface:	Unsealed - compacted red sand		
Windsock:	Yes		
Strip Markers:	White tyres		
Lighting:	Nil		
Fuel:	Nil		
Special Procedures And Remarks:	Beware trees. Strip slopes down to the east. Parking mid-strip. Permission required prior to use.		

Bearing is a requirement to check strip condition and details with owner prior to use

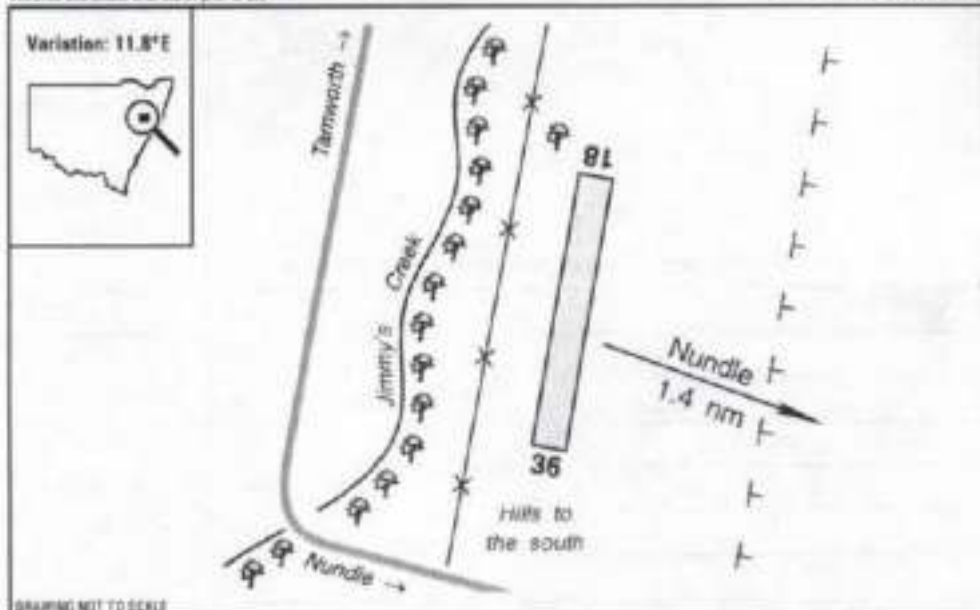
Nullogoola Station, NSW



DRAWING NOT TO SCALE

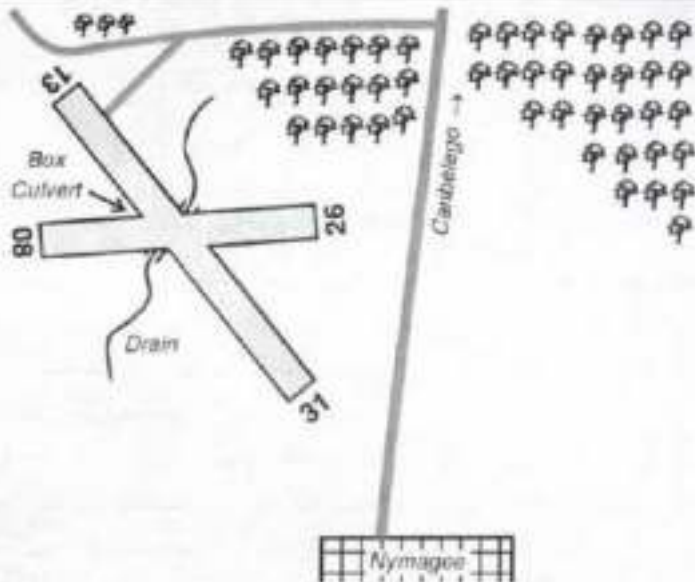
Elevation:	590 Feet AMSL	Time Zone:	UTC + 10
Position:	31° 33' South 145° 21' East	Area Forecast:	22
WAC Chart:	Bourke (3356)		
Owner/Operator:	Mrs S. Cox (02) 68373619		
Strip Directions:	10-28		
Strip Lengths:	1500 M		
Strip Surface:	Unsealed - red loam		
Windsock:	Nil - can erect a flag near house on notification		
Strip Markers:	Some white cones		
Lighting:	Nil		
Fuel:	Nil		
Special Procedures And Remarks:	Beware power lines, fences. Airstrip slopes to the west. Latest information; also (02) 68373619.		

© Right-Air® August 2005. ALL RIGHTS RESERVED.



Elevation:	1800 Feet AMSL	Time Zone:	UTC + 10
Position:	31° 27' South 151° 07' East	Area Forecast:	20
WAC Chart:	Armidale (3357)		
Owner/Operator:	Rhuveig Station (02) 67693283		
Strip Directions:	18-36		
Strip Lengths:	800 M		
Strip Surface:	Unsealed - grass		
Windsock:	Nil		
Strip Markers:	Nil		
Lighting:	Nil		
Fuel:	Nil		
Special Procedures And Remarks:	An agricultural strip only. Runway slopes down to the north. Beware hills to the south, trees, fences. Latest information: J. G. & N. Underwood (02) 67693283. Permission required prior to use.		

Variation: 10.4°E

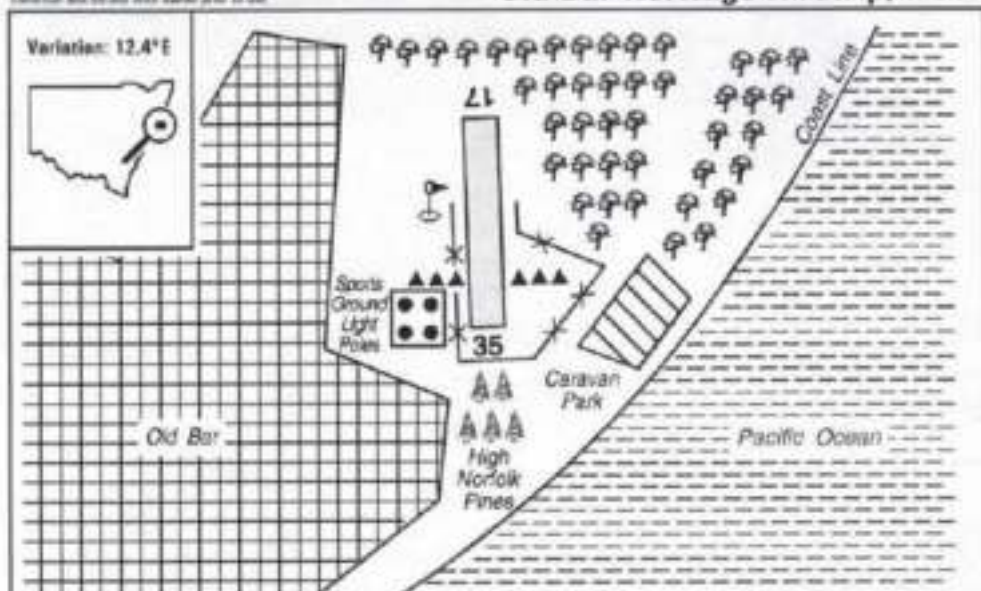


DRAWING NOT TO SCALE

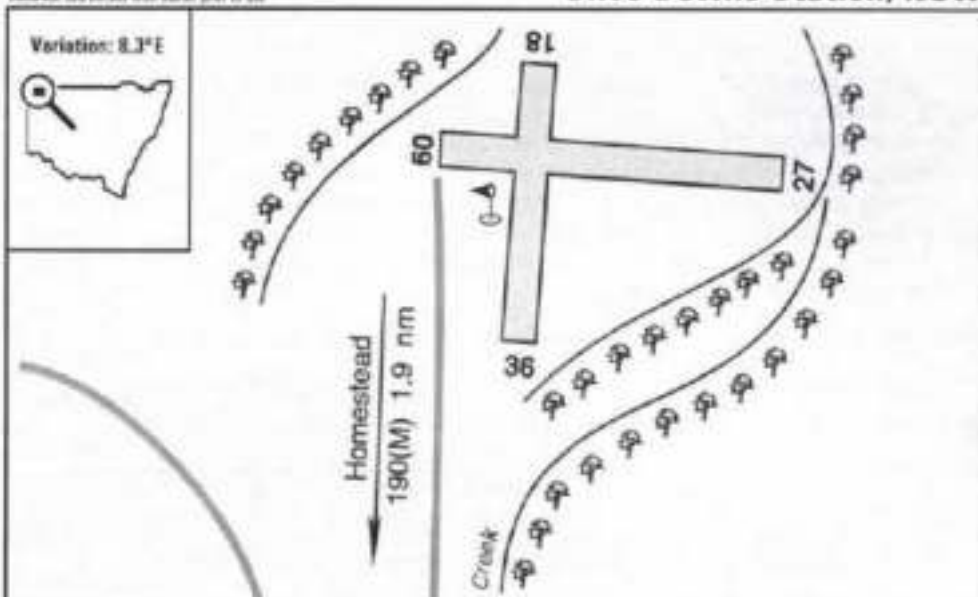
Elevation:	1010 Feet AMSL	Time Zone:	UTC + 10
GPS Position:	32° 03.256' South 146° 18.826' East	Area Forecast:	22
WAC Chart:	Canberra (3457)	ALA Code:	YNYM
Owner/Operator:	Cobar Shire (02) 68365888		
Strip Directions:	08-26	13-31	
Strip Lengths:	795 M	1067 M	
Strip Surface:	Unsealed - grass		
Windsock:	Yes		
Strip Markers:	White gable markers & cones		
Lighting:	Nil		
Fuel:	Nil		
Special Procedures And Remarks:	Beware trees, hills, animal hazard. Beware Telstra tower near the townsite.		

Warning: Check requirements, check aircraft condition and details with owner prior to use

Old Bar Heritage Airstrip, NSW

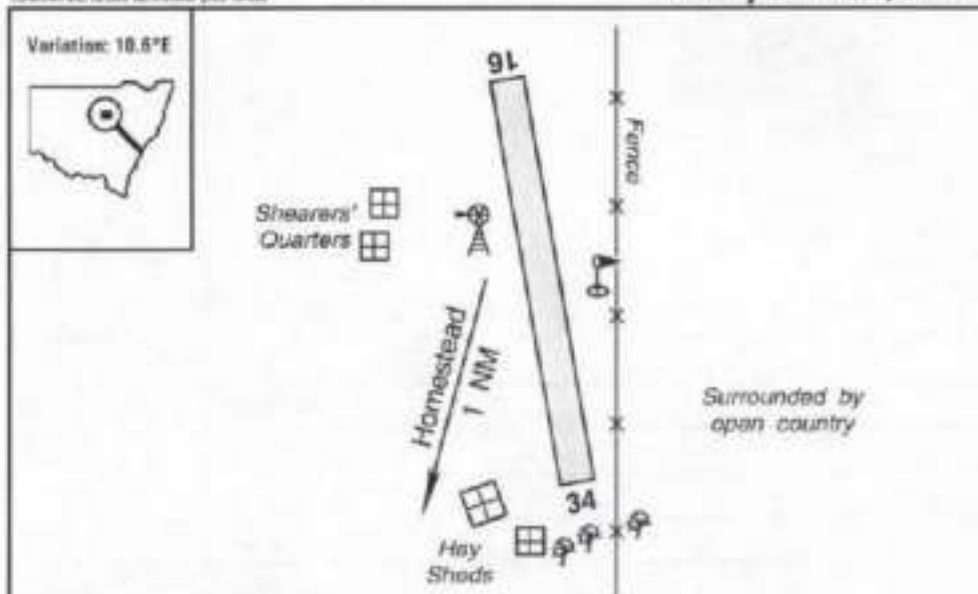


Elevation:	40 Feet AMSL	Time Zone:	UTC + 10
Position:	31° 58' South 152° 35' East	Area Forecast:	20
WAC Chart:	Armidale (3357)	ALA Code:	YOBR
Owner/Operator:	Manning River Aero Club (02) 65539301		
Strip Directions:	17-35		
Strip Lengths:	500 M		
Strip Surface:	Unsealed - grass covered hard clay		
Windsock:	Yes		
Strip Markers:	Three white cones each side of thresholds, white cones mark runway strip		
Lighting:	Nil		
Fuel:	Avgas 100 LL available at Taree, 6 NM NNW of Old Bar		
Special Procedures And Remarks:	<p>Beware fences, lighting posts, strong crosswinds, turbulence, pedestrians. Runway width 15 metres, strip width 30 metres, fly over area width 60 metres. Runway 35 threshold is displaced by 40 metres due to high Norfolk Pines on approach. Right circuits runway 35. Wind permitting, take off runway 17 and runway 35 is preferred. Circuits are not to extend north of the Manning River (due TRE NDB Approach). Caravan park access available 02 65537274. Taree CTAF 118.1. Multicom 126.7. Note: Brisbane Centre 120.55 cannot be contacted on the ground. Pilots using the airstrip do so entirely at their own risk and must personally ensure the airstrip's suitability for their operation.</p>		



DRAWING NOT TO SCALE

Elevation:	590 Feet AMSL	Time Zone:	UTC + 10
Position:	29° 02' South 141° 52' East	Area Forecast:	51/52
WAC Chart:	Broken Hill (3355)		
Owner/Operator:	Parks & Wildlife (08) 80913337 (Bus)		
Strip Directions:	09-27	18-36	
Strip Lengths:	1000 M	700 M	
Strip Surface:	Unsealed - red clay		
Windsock:	Yes		
Strip Markers:	White tyres		
Lighting:	Nil		
Fuel:	Nil		
Special Procedures And Remarks:	Strip not currently being maintained but was still serviceable (poor condition) at press time. Permission required prior to use.		

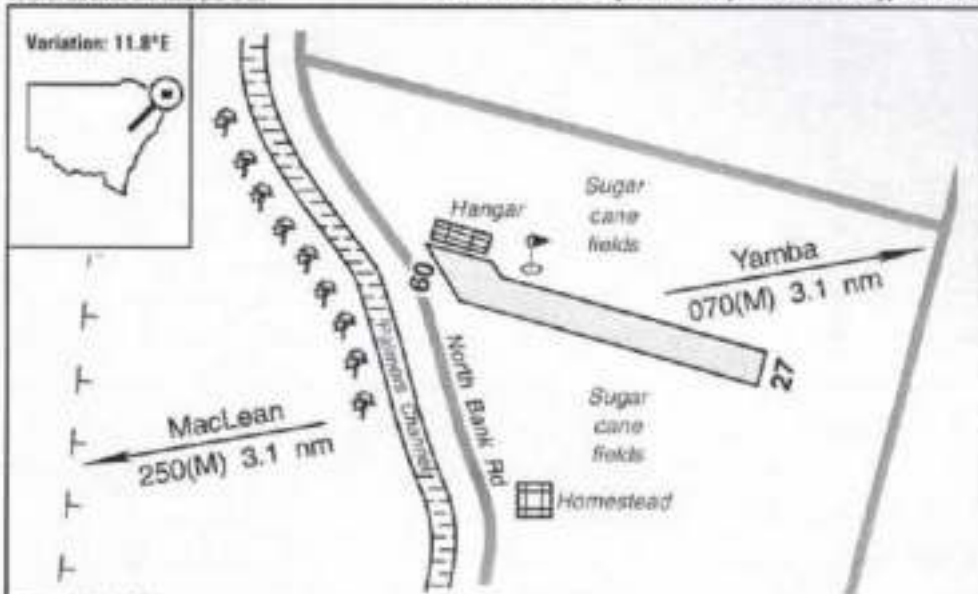


(DRAWING NOT TO SCALE)

Elevation:	490 Feet AMSL	Time Zone:	UTC + 10
GPS Position:	31° 01.120' South 147° 42.740' East	Area Forecast:	22
WAC Chart:	Bourke (3356)	ALA Code:	YOLY
Owner/Operator:	Oxley Station (02) 68242008		
Strip Directions:	16-34		
Strip Lengths:	1200 M		
Strip Surface:	Unsealed - black soil		
Windsock:	Yes		
Strip Markers:	Yes - white tyres		
Lighting:	Nil		
Fuel:	Nil		
Special Procedures And Remarks:	Beware trees. Permission required prior to use.		

Warning: It is a requirement to check strip condition and details with owner prior to use

Palmers Is. (Yamba/MacLean), NSW



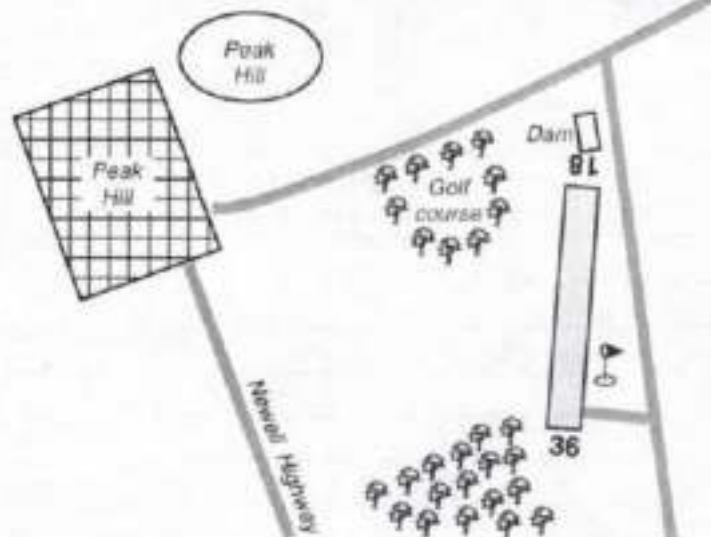
(DRAWING NOT TO SCALE)

Elevation:	15 Feet AMSL	Time Zone:	UTC + 10
GPS Position:	29° 26.720' South 153° 16.000' East	Area Forecast:	20
WAC Chart:	Armidale (3357)	ALA Code:	YPLJ
Owner/Operator:	Bob McIntyre (02) 66460126, 040 7034282		
Strip Directions:	09-27		
Strip Lengths:	900 M		
Strip Surface:	Unsealed - grass/dirt		
Windsock:	Yes		
Strip Markers:	White cones		
Lighting:	Nil		
Fuel:	Av 100 drums (limited supply)		
Special Procedures And Remarks:	Known also as MacLean and Yamba. Beware trees west of the field. Park in front of the hangar. Clubhouse facilities available. Permission required prior to use. Landing fee payable.		

© Flightline® Aspen 2002. ALL RIGHTS RESERVED.

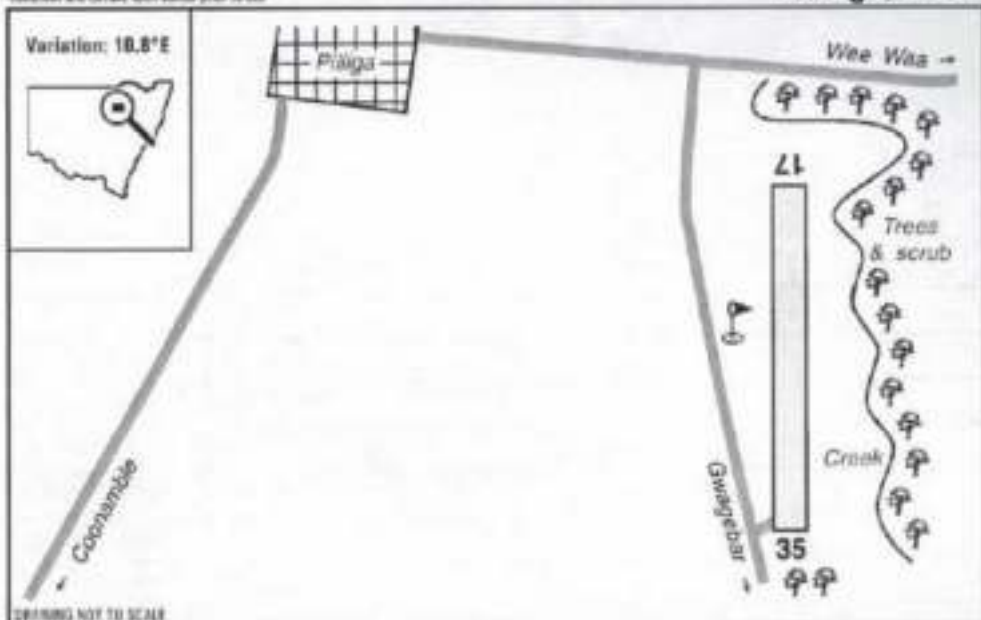
Palmers Is. (Yamba/MacLean), NSW

Variation: 11.3°E



DRAWING NOT TO SCALE

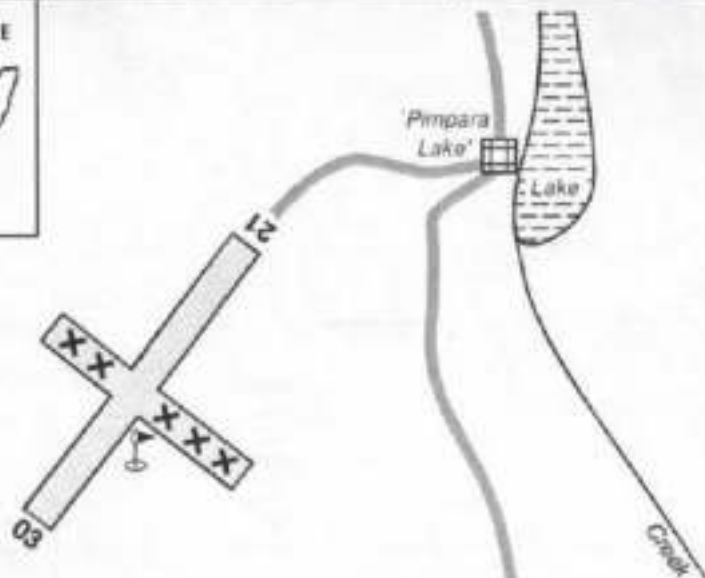
Elevation:	935 Feet AMSL	Time Zone:	UTC + 10
Position:	32° 45' South 148° 12' East	Area Forecast:	22
WAC Charts:	Sydney (3456), Canberra (3457)	ALA Code:	YPKH
Owner/Operator:	Parkes Shire (02) 68612343		
Strip Directions:	18-36		
Strip Lengths:	700 M		
Strip Surface:	Unsealed - grass		
Windsock:	Yes		
Strip Markers:	White tyres		
Lighting:	Nil		
Fuel:	Nil		
Special Procedures And Remarks:	Peak Hill (1145' AMSL) to the north west of field. Park at the southern end. Latest information: Council overseer (02) 68601236 or Steve Barry (02) 68612343.		



DRAWING NOT TO SCALE

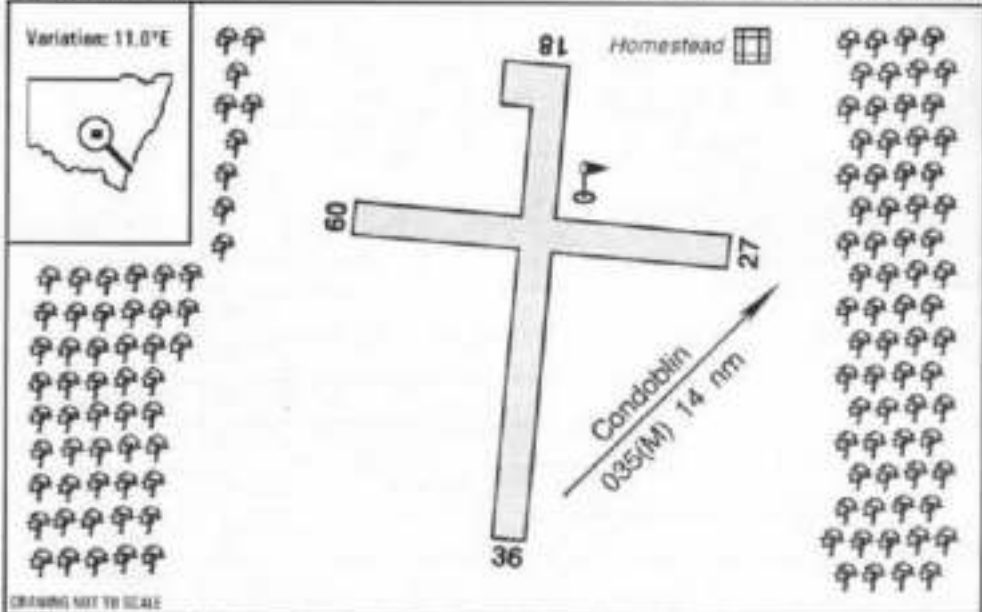
Elevation:	525 Feet AMSL	Time Zone:	UTC + 10
Position:	30° 22' South 148° 55' East	Area Forecast:	22
WAC Charts:	Bourke (3358), Armidale (3357)	ALA Code:	YPLG
Owner/Operator:	Narrabri Shire (02) 67921699		
Strip Directions:	17-35		
Strip Lengths:	1040 M		
Strip Surface:	Unsealed - clay		
Windsock:	Yes		
Strip Markers:	Nil		
Lighting:	Nil		
Fuel:	Nil		
Special Procedures And Remarks:	Beware power lines, trees, fences. Latest information: Narrabri Shire (02) 67921699 or try C. K. Gray (02) 67964321 , R. Gray (02) 67964337. CAUTION: DETAILS COULD NOT BE VERIFIED AT PRESS TIME.		

Variation: 8.5°E



DRAWING NOT TO SCALE

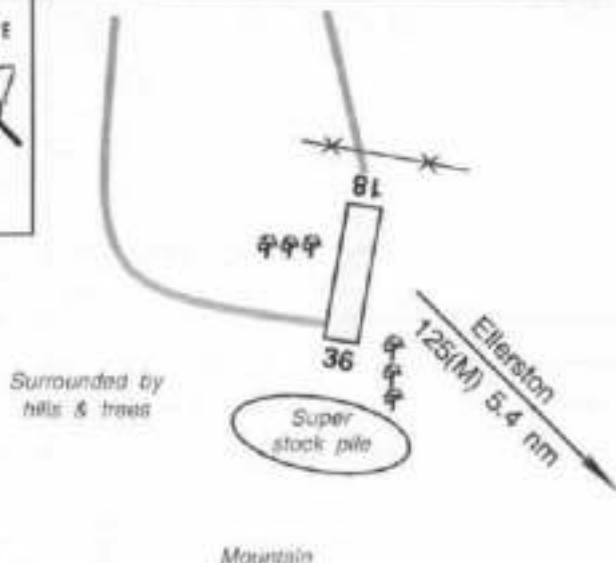
Elevation:	400 Feet AMSL	Time Zone:	UTC - 10
Position:	30° 26' South 141° 43' East	Area Forecast:	51
WAC Chart:	Broken Hill (3355)		
Owner/Operator:	Jon Sandow (08) 80912524		
Strip Directions:	03-21		
Strip Lengths:	1000 M		
Strip Surface:	Unsealed - limestone/loam		
Windsock:	Yes		
Strip Markers:	Nil		
Lighting:	Nil		
Fuel:	Nil		
Special Procedures And Remarks:	Cross strip unserviceable. Beware fences. Strip slopes down north to south.		



DRAWING NOT TO SCALE

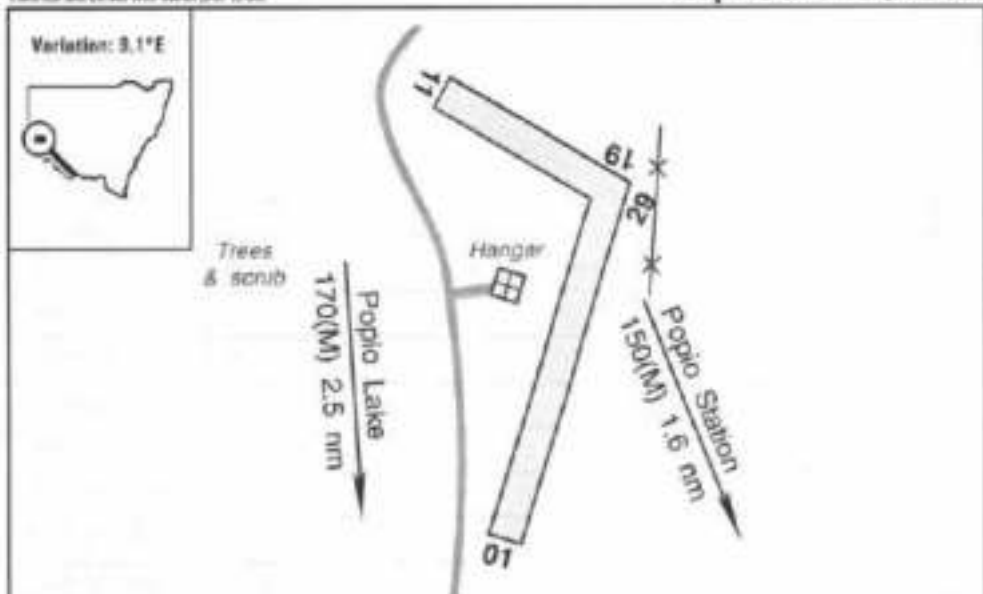
Elevation:	650 Feet AMSL	Time Zone:	UTC + 10
GPS Position:	33° 14.230' South 146° 58.500' East	Area Forecast:	22
WAC Chart:	Canberra (3457)		
Owner/Operator:	Pinelands Station (02) 68857643		
Strip Directions:	09-27	18-36	
Strip Lengths:	1100	1500 M	
Strip Surface:	Unsealed - grass and red soil		
Windsock:	Yes		
Strip Markers:	White cones and yellow cones		
Lighting:	Nil		
Fuel:	Yes - contact Pinelands Station		
Special Procedures And Remarks:	Beware trees, fences. Latest information: Noel G. Black. Telephone at the homestead. Visitors welcome. Permission required prior to use.		

Variation: 11.0°E



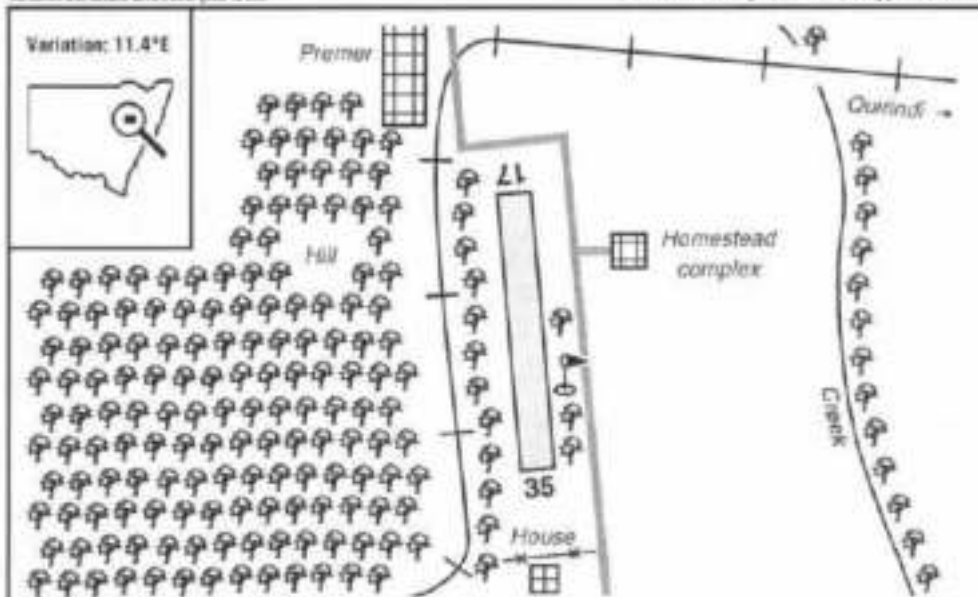
DRAWING NOT TO SCALE

Elevation:	2600 Feet AMSL	Time Zone:	UTC + 10
Position:	31° 45' South 151° 13' East	Area Forecast:	20
WAC Chart:	Armidale (3357)		
Owner/Operator:	Poitrel Station (02) 65465141		
Strip Directions:	18-36		
Strip Lengths:	300 M		
Strip Surface:	Unsealed - grass and dark soil		
Windsock:	Nil		
Strip Markers:	Nil		
Lighting:	Nil		
Fuel:	Nil		
Special Procedures And Remarks:	Beware trees, fences. Latest information: Jack Collinan (02) 65465141. Access is by four wheel drive vehicle. A short strip used by super spreading aircraft. Not to be used in wet weather. Suitable for EMERGENCY USE ONLY.		



DRAWING NOT TO SCALE

Elevation:	200 Feet AMSL	Time Zone:	UTC + 10
Position:	33° 04' South 141° 51' East	Area Forecast:	51
WAC Chart:	Adelaide (3458)		
Owner/Operator:	Robin Tenby (08) 50270234, (08) 50917416		
Strip Directions:	01-19	11-29	
Strip Lengths:	1100 M	600 M	
Strip Surface:	Unsealed - red dirt		
Windsock:	Nil		
Strip Markers:	Tyres		
Lighting:	Nil		
Fuel:	Nil		
Special Procedures And Remarks:	Beware fences. Park at the hangar.		



DRAWING NOT TO SCALE

Elevation:	1200 Feet AMSL	Time Zone:	UTC + 10
Position:	31° 28' South 149° 55' East	Area Forecast:	20
WAC Charts:	Bourke (3356), Armidale (3357)	ALA Code:	YPRE
Owner/Operator:	Betoota Station (02) 67442156		
Strip Directions:	17-35		
Strip Lengths:	800 M		
Strip Surface:	Unsealed - red soil		
Windsock:	Yes		
Strip Markers:	Nil		
Lighting:	Nil		
Fuel:	Only if really stuck		
Special Procedures And Remarks:	Beware trees, fences. Dry weather strip only. Slopes up to the north. Latest information: J. E. North or John Harris. Permission required prior to use.		

Variation: 10.8°E



Hangar

23

Pipe for
Windsock

Surrounded by
flat terrain

Homestead
On Creek

Beware
Hang Gliders

DRAWING NOT TO SCALE

Elevation:	350 Feet AMSL	Time Zone:	UTC + 10
Position:	35° 15' South 145° 12' East	Area Forecast:	30
WAC Chart:	Canberra (3457)		
Owner/Operator:	Puckawidgee Station (03) 58846689		
Strip Directions:	05-23		
Strip Lengths:	1000 M		
Strip Surface:	Unsealed - grass on red soil		
Windsock:	Nil		
Strip Markers:	Nil		
Lighting:	Nil		
Fuel:	Nil		
Special Procedures And Remarks:	Beware sheep, emus and other animals. Latest information: Tove Heaney, Hang Glider Instructor, (02) 48461019. Permission required prior to use unless emergency.		

Variation: 10.6°E



21



35

Stops



Grain Shed



Hangar



'Royona Downs'

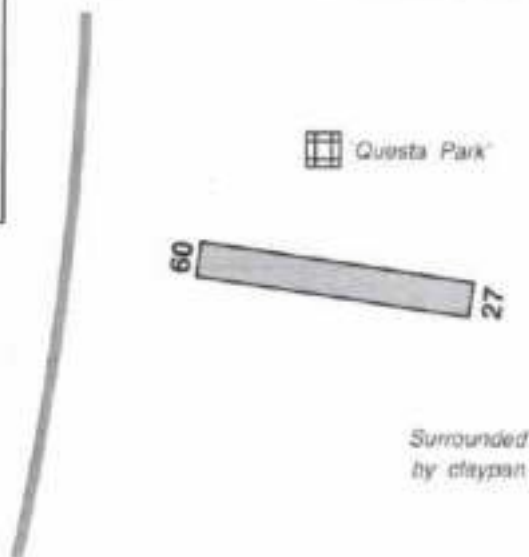


Quambone
135(M) 3.2 nm

DRAWING NOT TO SCALE

Elevation:	480 Feet AMSL	Time Zone:	UTC + 10
Position:	30° 54' South 147° 50' East	Area Forecast:	22
WAC Chart:	Bourke (3356)	ALA Code:	YQBE
Owner/Operator:	Michael O'Brien (02) 68242422		
Strip Directions:	17-35		
Strip Lengths:	1000 M		
Strip Surface:	Unsealed - red loam		
Windsock:	Nil		
Strip Markers:	Nil		
Lighting:	Nil		
Fuel:	Nil		
Special Procedures And Remarks:	Park at the southern end. Permission required prior to use.		

Variation: 8.8°E



DRAWING NOT TO SCALE

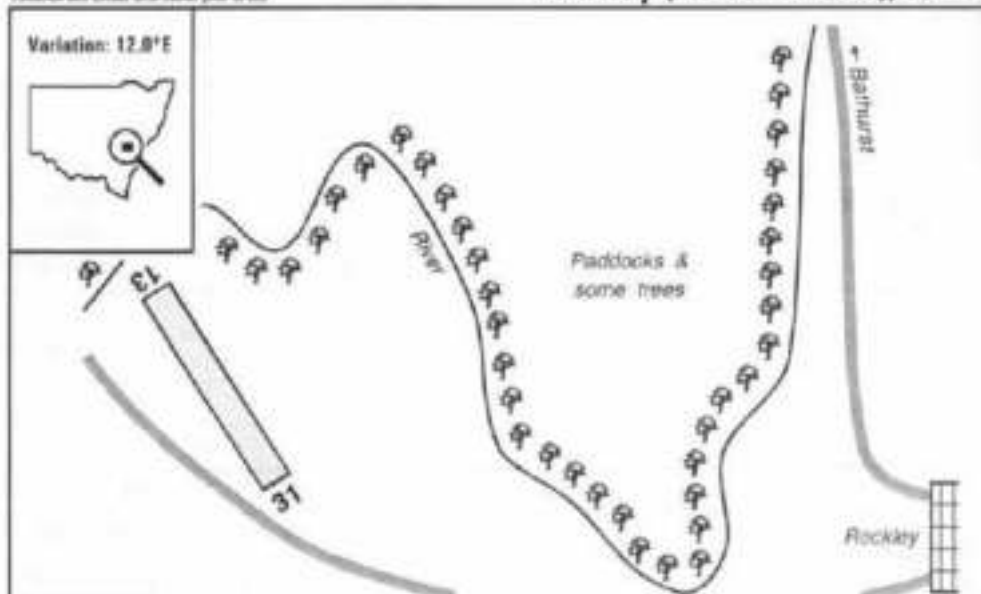
Elevation:	500 Feet AMSL	Time Zone:	UTC + 10
Position:	30° 23' South 143° 09' East	Area Forecast:	22
WAC Chart:	Broken Hill (3355)	ALA Code:	YDUE
Owner/Operator:	Questa Park Station (08) 80916825		
Strip Directions:	09-27		
Strip Lengths:	700 M		
Strip Surface:	Unsealed - gravel		
Windsock:	Nil		
Strip Markers:	White tyres		
Lighting:	Nil		
Fuel:	Nil		
Special Procedures And Remarks:	Beware livestock and wildlife. Latest information: Don Armstrong (08) 80916836. The strip was in poor condition at press time. Permission required prior to use.		



Elevation:	230 Feet AMSL	Time Zone:	UTC + 10
GPS Position:	34° 37.656' South 144° 16.000' East	Area Forecast:	22/30
WAC Chart:	Canberra (3457)	ALA Code:	YRWH
Owner/Operator:	Ramps Ridge (02) 69649600		
Strip Directions:	09-27		
Strip Lengths:	1200 M		
Strip Surface:	Unsealed - clay		
Windsock:	Yes		
Strip Markers:	Nil		
Lighting:	Nil		
Fuel:	Nil		
Special Procedures And Remarks:	Beware power lines, fences, livestock, wildlife, vehicles and roadways. The condition of the strip is subject to rainfall. Park at eastern end of the strip. Latest information: the Manager (02) 69649600 (Bus), (02) 69649609 (A/h). Permission required prior to use.		

Warning: It is a requirement to check strip conditions and details with owner prior to use

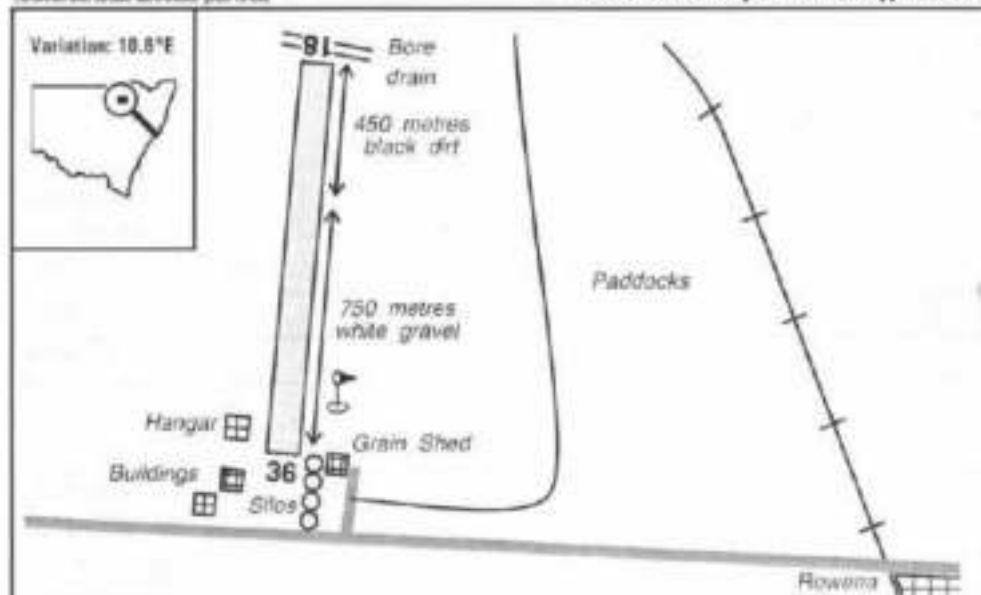
Rockley (Dunns Plains), NSW



DRAWING NOT TO SCALE

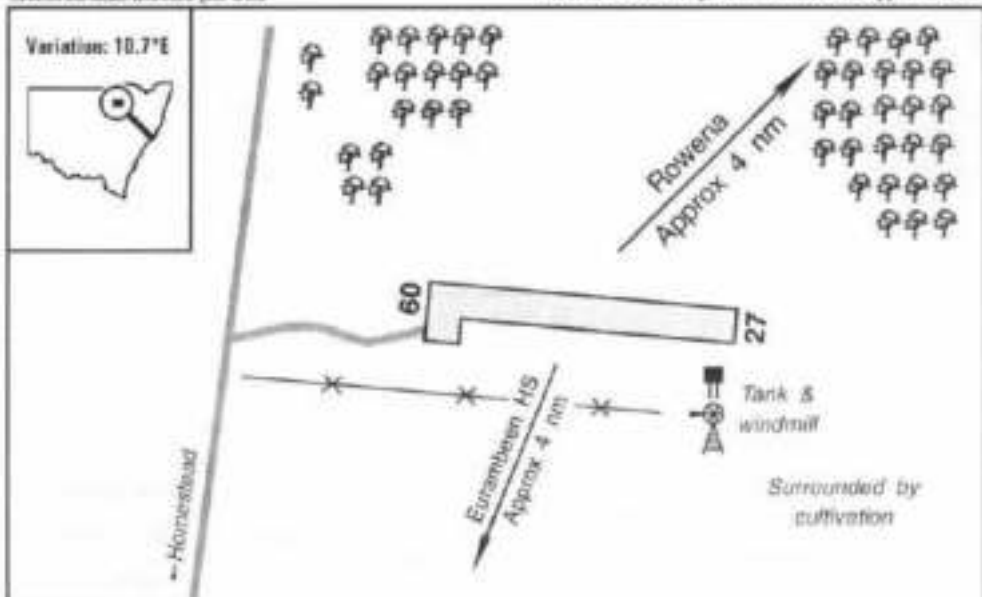
Elevation:	2885 Feet AMSL	Time Zone:	UTC + 10
Position:	33° 41' South 149° 32' East	Area Forecast:	21
WAC Charts:	Sydney (3456), Canberra (3457)		
Owner/Operator:	J. B. Fairfax GPO Box 1551, Sydney 2001		
Strip Directions:	13-31		
Strip Lengths:	680 M		
Strip Surface:	Unsealed - dirt		
Windsock:	Nil		
Strip Markers:	Nil		
Lighting:	Nil		
Fuel:	Nil		
Special Procedures And Remarks:	Located on Dunns Plains property. Caution: stock usually graze on the strip. Beware water tank at south east end of strip. Latest information: Bruce Townson (02) 63379354.		

Rowena 1 (Fairfield), NSW



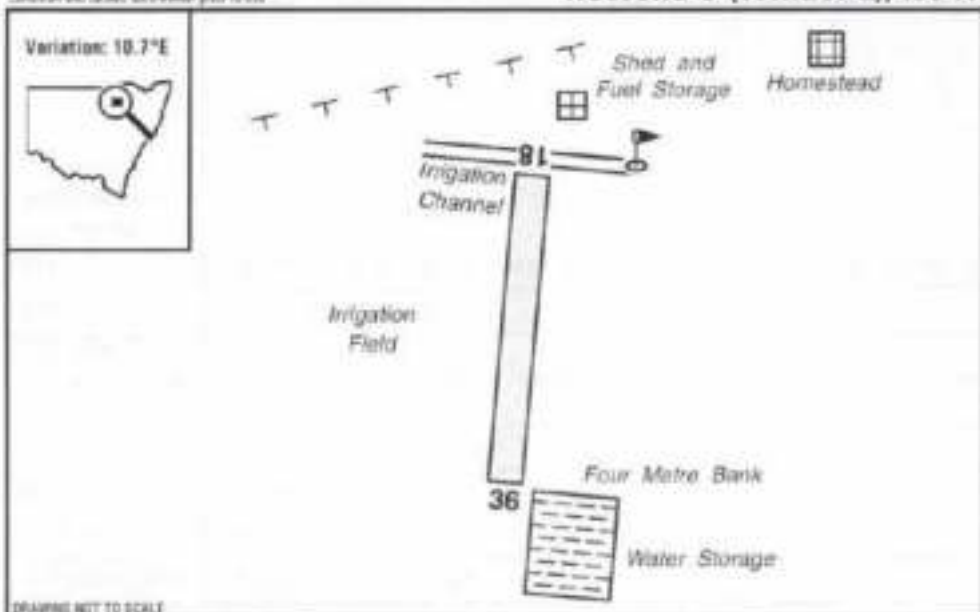
DRAWING NOT TO SCALE

Elevation:	490 Feet AMSL	Time Zone:	UTC + 10
GPS Position:	29° 48.266' South 148° 53.183' East	Area Forecast:	22
WAC Charts:	Bourke (3356), Armidale (3357)		
Owner/Operator:	Brian Shearer (02) 67965118		
Strip Directions:	18-36		
Strip Lengths:	1200 M		
Strip Surface:	Unsealed - white gravel		
Windsock:	Yes - yellow		
Strip Markers:	White tyres		
Lighting:	Nil		
Fuel:	Nil		
Special Procedures And Remarks:	The strip was previously a 1200 metre black dirt strip. The 450 metres of black dirt remaining can go unserviceable (check with owner). Located on Fairfield property. Beware fences at south of strip. Beware silos, grain shed and buildings on final to runway 36. White gravel tie down area in front of the hangar. Permission required prior to use. Caution: two other Rowena airstrips nearby.		



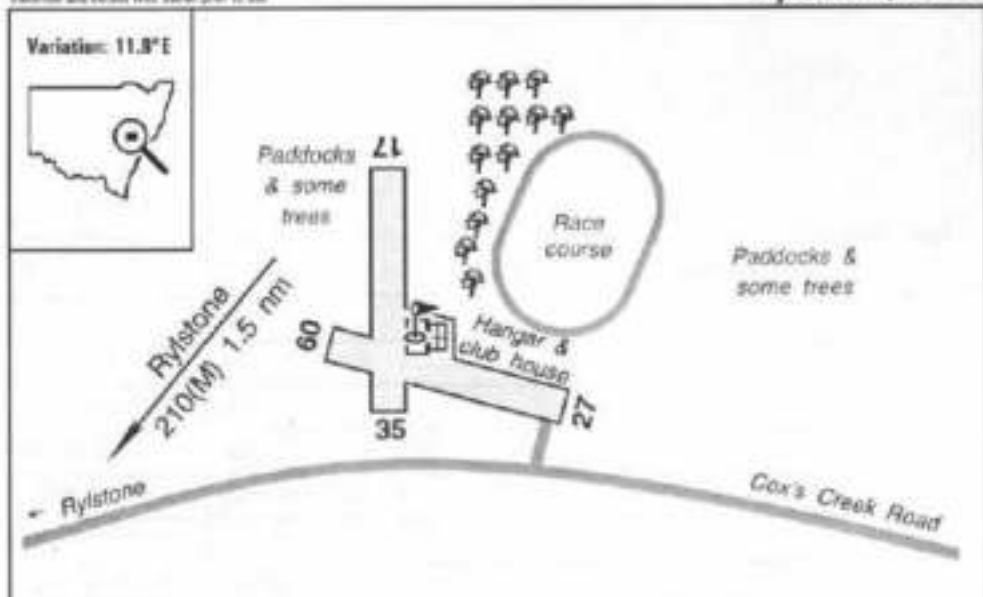
DRAWING NOT TO SCALE

Elevation:	500 Feet AMSL	Time Zone:	UTC + 10
Position:	29° 52' South 148° 52' East	Area Forecast:	22
WAC Charts:	Bourke (3356), Armidale (3357)		
Owner/Operator:	Eurambeen Homestead (02) 67961310		
Strip Directions:	09-27		
Strip Lengths:	900 M		
Strip Surface:	Unsealed - brown clay		
Windsock:	Nil - windmill at eastern end		
Strip Markers:	Nil		
Lighting:	Nil		
Fuel:	Nil		
Special Procedures And Remarks:	Beware trees, fences. Latest information: Sandy Stamp. Permission required prior to use. Caution: two other Rowena airstrips nearby.		



DRAWING NOT TO SCALE

Elevation:	500 Feet AMSL	Time Zone:	UTC - 10
Position:	29° 54' South 148° 51' East	Area Forecast:	22
WAC Charts:	Bourke (3356), Armidale (3357)		
Owner/Operator:	Windella Station (02) 67965237		
Strip Directions:	18-36		
Strip Lengths:	850 M		
Strip Surface:	Unsealed - grey clay		
Windsock:	Yes		
Strip Markers:	Nil		
Lighting:	Nil		
Fuel:	Nil		
Special Procedures And Remarks:	Suitable for dry weather only. Beware water storage and levee bank. Permission required prior to use. Caution: two other Rowena airstrips nearby.		



DRAWING NOT TO SCALE

Elevation:	2000 Feet AMSL	Time Zone:	UTC + 10
Position:	32° 47' South 150° 00' East	Area Forecast:	20
WAC Charts:	Sydney (3456), Canberra (3457)		
Owner/Operator:	Rylstone Shire (02) 63790100		
Strip Directions:	09-27	17-35	
Strip Lengths:	750 M	750 M	
Strip Surface:	Unsealed - grass/dirt		
Windsock:	In need of repair at press time		
Strip Markers:	White cones & tyres		
Lighting:	Nil		
Fuel:	Nil - private supplies only		
Special Procedures And Remarks:	Beware fences, power lines. Public telephone at the field. Latest information: (02) 63790100.		

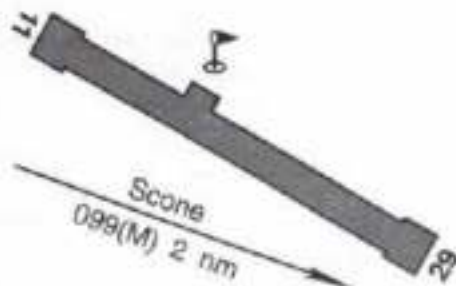
Fixing the requirements, check strip position and details with owner pilot to use



DRAWING NOT TO SCALE

Elevation:	460 Feet AMSL	Time Zone:	UTC + 10
Position:	30° 52' South 147° 45' East	Area Forecast:	22
WAC Chart:	Bourke (3356)		
Owner/Operator:	Stephen Blackburn (02) 98242104		
Strip Directions:	04-22	17-35	
Strip Lengths:	600 M	1200 M	
Strip Surface:	Unsealed - dirt		
Windsock:	Yes		
Strip Markers:	Nil		
Lighting:	Nil		
Fuel:	Nil without prior arrangement		
Special Procedures And Remarks:	Caution: stock on strip may need to be moved. Beware power lines. Sandy Camp painted on woolshed roof. Copyright FlightAce. Permission required prior to use to aid pilot safety.		

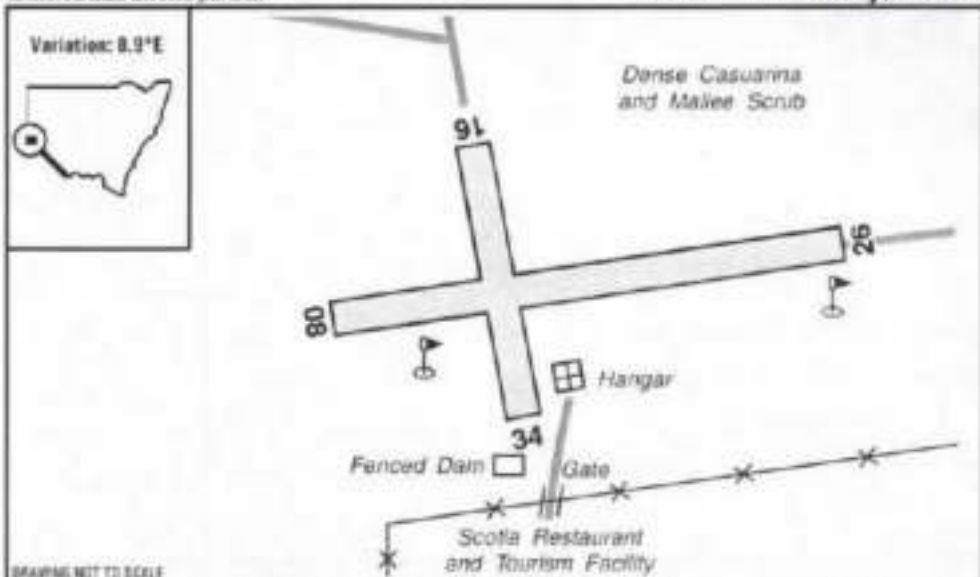
Variation: 11.8° E



DRAWING NOT TO SCALE

Elevation:	745 Feet AMSL	Time Zone:	UTC + 10
GPS Position:	32° 02.300' South 150° 49.900' East	Avfax Code:	2023
WAC Chart:	Sydney (3456)	ALA Code:	YSCO
Owner/Operator:	Scone Shire Council (02) 65401100		
Strip Directions:	11-29		
Strip Lengths:	1400 M		
Strip Surface:	Sealed - bitumen		
Windsock:	Yes		
Strip Markers:	Yes		
Lighting:	Pilot Activated Lighting - VHF 120.6		
Fuel:	(02) 65451577 (Bus), (02) 65452191 (A/h)		
Special Procedures And Remarks:	Night IFR not permitted. Airport automatic weather station: (02) 65453948. See En Route Supplement Australia for more details. Latest information: Kevin Ball (02) 65401104. Permission required prior to use.		

If using this information, check aircraft condition and details with owner prior to use

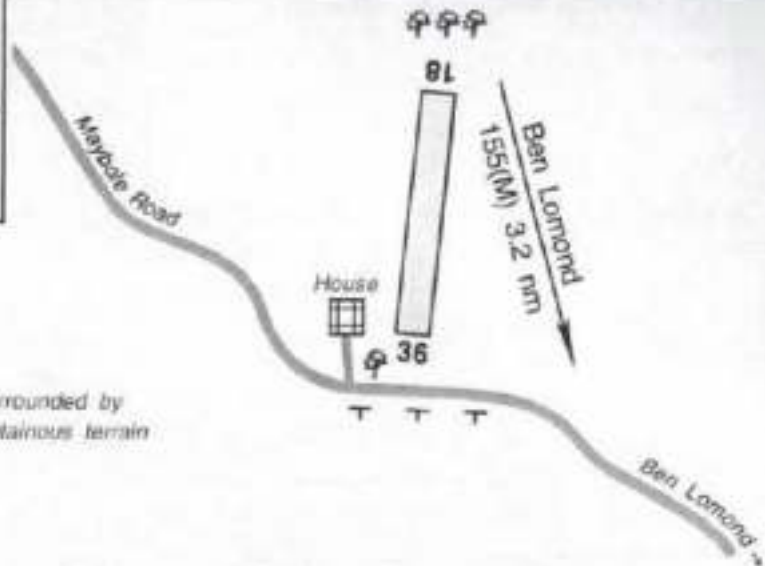


Elevation:	180 Feet AMSL	Time Zone:	UTC + 10
Position:	33° 13' South 141° 10' East	Area Forecast:	51
WAC Chart:	Adelaide (3458)	ALA Code:	YSCA
Owner/Operator:	Scotia Sanctuary Pty Ltd (03) 50271200 or (08) 83709422		
Strip Directions:	08-26	16-34	
Strip Lengths:	2000 M	1100 M	
Strip Surface:	Unsealed - red clay, mowed as required		
Windsock:	Yes - two		
Strip Markers:	Yes - tyres painted white		
Lighting:	Nil		
Fuel:	Nil		
Special Procedures And Remarks:	Previously listed as Ennisvale Station. "SCOTIA" painted on hangar roof. Beware fences. There is a slight gradient from both ends toward the centre of the runway 08-26. Caution: TV tower, solar telephone tower, fenced dain. Lit wind indicator at the homestead. Graded June 2000. Permission required prior to use.		

WORLD'S LARGEST SANCTUARY
 "Australia's most exciting Conservation Project"
 Putting Australian mammals back into the wild

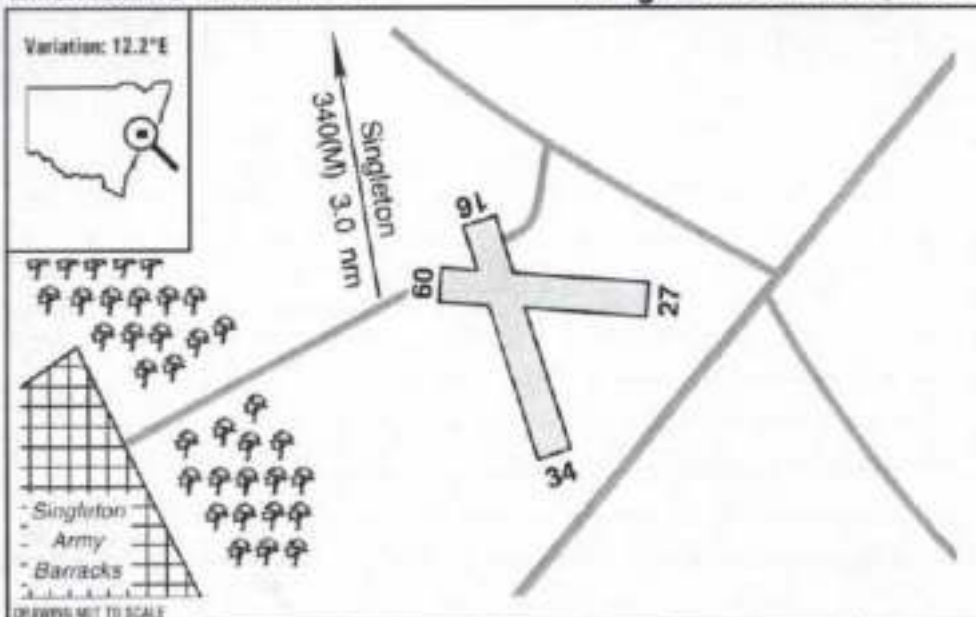
SCOTIA SANCTUARY
 Between Mildura & Broken Hill
ACCOMMODATION PACKAGES AVAILABLE
 • Two course dinner • Nocturnal walk
 • Accommodation • Morning walk • Breakfast
BOOKINGS ESSENTIAL
 Camping • Caravans • Shearers' quarters & homestead
 • Guided walks and tours • School groups welcome
Phone: (03) 5027 1200 • Fax: (03) 5027 1294

Variation: 11.5°E

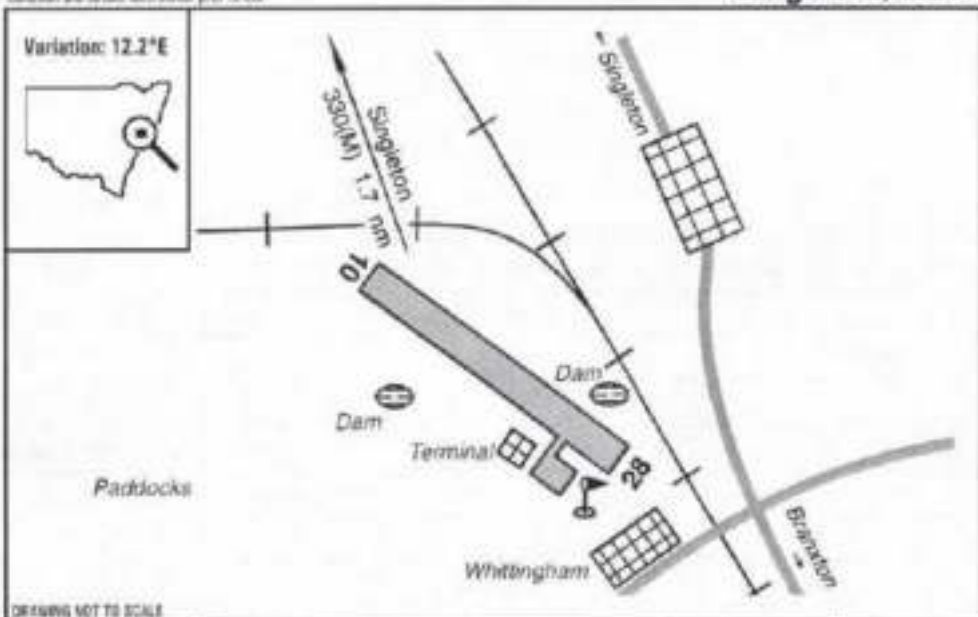


DRAWING NOT TO SCALE

Elevation:	4560 Feet AMSL	Time Zone:	UTC + 10
Position:	29° 58' South 151° 38' East	Area Forecast:	20
WAC Chart:	Armidale (3357)	ALA Code:	YSLG
Owner/Operator:	J. A. & D. A. Every (D2) 67332117		
Strip Directions:	18-36		
Strip Lengths:	700 M		
Strip Surface:	Unsealed - grass		
Windsock:	Nil		
Strip Markers:	White tyres		
Lighting:	Nil		
Fuel:	Nil		
Special Procedures And Remarks:	Beware power lines, trees, fences. Permission required prior to use.		

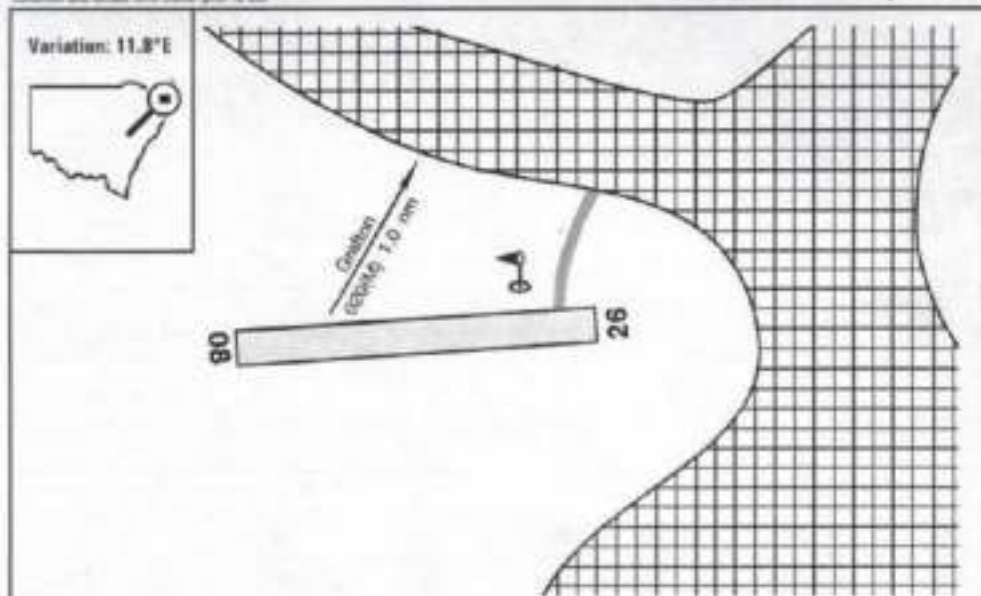
EMERGENCY USE ONLY**Singleton Barracks, NSW**

Elevation:	260 Feet AMSL	Time Zone:	UTC + 10
Position:	32° 38' South 151° 11' East	Area Forecast:	20
WAC Chart:	Sydney (3456)		
Owner/Operator:	Department of Defence (02) 65703396		
Strip Directions:	09-27	16-34	
Strip Lengths:	550 M	700 M	
Strip Surface:	Unsealed - grass		
Windsock:	Yes		
Strip Markers:	Yes		
Lighting:	Nil		
Fuel:	Nil		
Special Procedures And Remarks:	Singleton Barracks 'Advance Landing Ground'. Military restricted airspace. Latest information: Range Control Officer (02) 65703432. EMERGENCY USE ONLY. CLOSED		



DRAWING NOT TO SCALE

Elevation:	150 Feet AMSL	Time Zone:	UTC + 10
Position:	32° 37' South 151° 12' East	Aifax Code:	2088
WAC Chart:	Sydney (3456)	ALA Code:	YSGT
Owner/Operator:	Yanda Airlines (02) 65723100 (Bus), (02) 65721688 (A/h)		
Strip Directions:	10-28		
Strip Lengths:	1011 M		
Strip Surface:	Unsealed - gravel		
Windsock:	Yes		
Strip Markers:	Yes		
Lighting:	Nil		
Fuel:	Not available at press time, check availability		
Special Procedures And Remarks:	Beware power lines. Park on eastern side of apron. Caution: military restricted airspace just to the south. VHF 135.95 manned on weekends. Right circuits runway 28. Landing fee payable. Permission required prior to use. See En Route Supplement Australia for more details.		



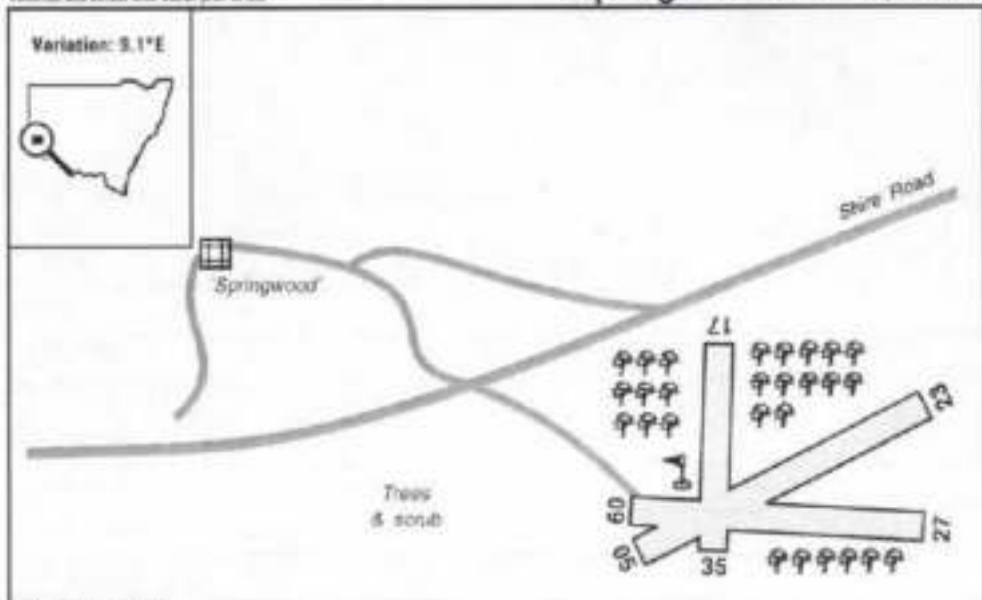
DRAWING NOT TO SCALE

Elevation:	20 Feet AMSL	Time Zone:	UTC + 10
GPS Position:	29° 42.538' South 152° 55.692' East	Area Forecast:	20
WAC Chart:	Armidale (3357)	ALA Code:	YSGR
Owner/Operator:	South Grafton Aerodrome (02) 66424364		
Strip Directions:	08-26		
Strip Lengths:	1050 M		
Strip Surface:	Unsealed - grass/gravel		
Windsock:	Yes		
Strip Markers:	White cones		
Lighting:	Nil		
Fuel:	Nil		
Special Procedures And Remarks:	Public toilets at the field. Landing fee payable. Beware ultralights and gyrocopters, possibly operating no radio. Latest information: Mr T. L. Heinz (02) 66424364, Grafton City Council (02) 66430200.		



DRAWING NOT TO SCALE

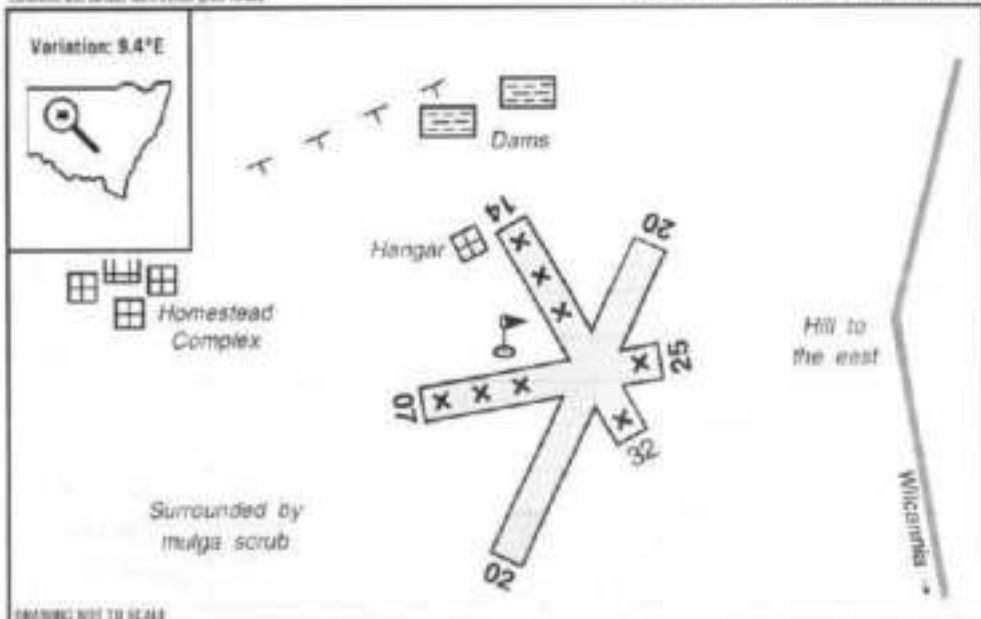
Elevation:	5 Feet AMSL	Time Zone:	UTC + 10
Position:	30° 56' South 153° 02' East	Area Forecast:	20
WAC Chart:	Armidale (3357)	ALA Code:	YSWK
Owner/Operator:	Rex Osborne (02) 65650082, (02) 65666738, (02) 65666280		
Strip Directions:	09-27	18-36	
Strip Lengths:	540 M	1000 M (36 threshold displaced 200 M)	
Strip Surface:	Unsealed - grass		
Windsock:	Yes		
Strip Markers:	White cones		
Lighting:	Nil		
Fuel:	Nil		
Special Procedures And Remarks:	Beware power lines. Runway 36 threshold displaced 200 m due power lines. Caution: stock may have to be moved from the airstrip. Permission required prior to use. There is a broadcast station (2 KP - 684 KHz) approximately 7 nm south of the field.		



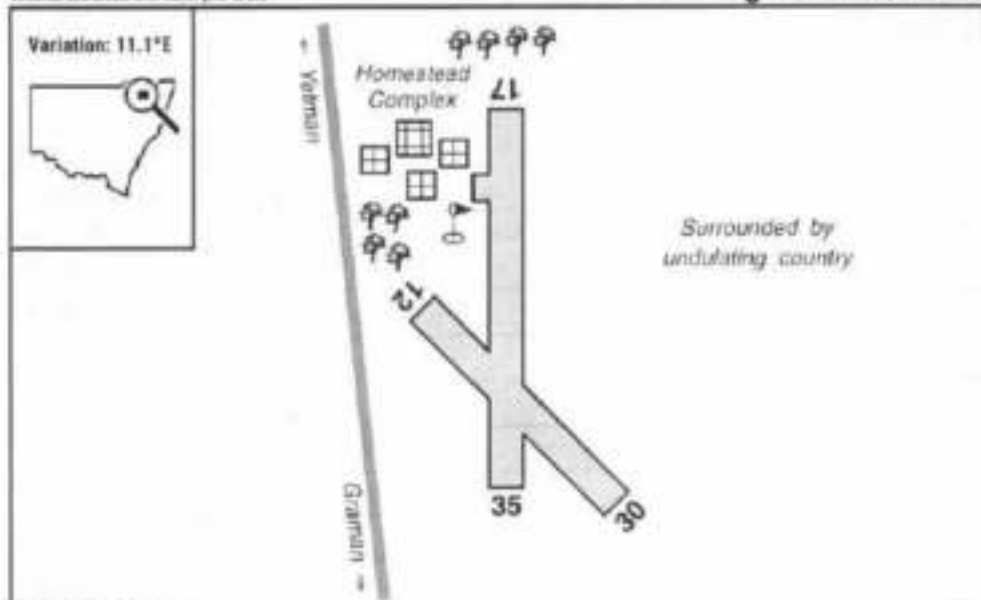
DRAWING NOT TO SCALE

Elevation:	200 Feet AMSL	Time Zone:	UTC + 10
Position:	33° 17' South 141° 36' East	Area Forecast:	51
WAC Chart:	Adelaide (3458)		
Owner/Operator:	A. A. S. Withers (03) 50271241		
Strip Directions:	05-23	09-27	17-35
Strip Lengths:	1090 M	1005 M	730 M
Strip Surface:	Unsealed - grass		
Windsock:	Iron wind indicator		
Strip Markers:	White cones		
Lighting:	Nil		
Fuel:	Nil		
Special Procedures And Remarks:	Beware stock and other animals on strip. Beware fences, trees. Permission required prior to use.		

Warning: It is a requirement to check strip conditions and details with owner prior to use

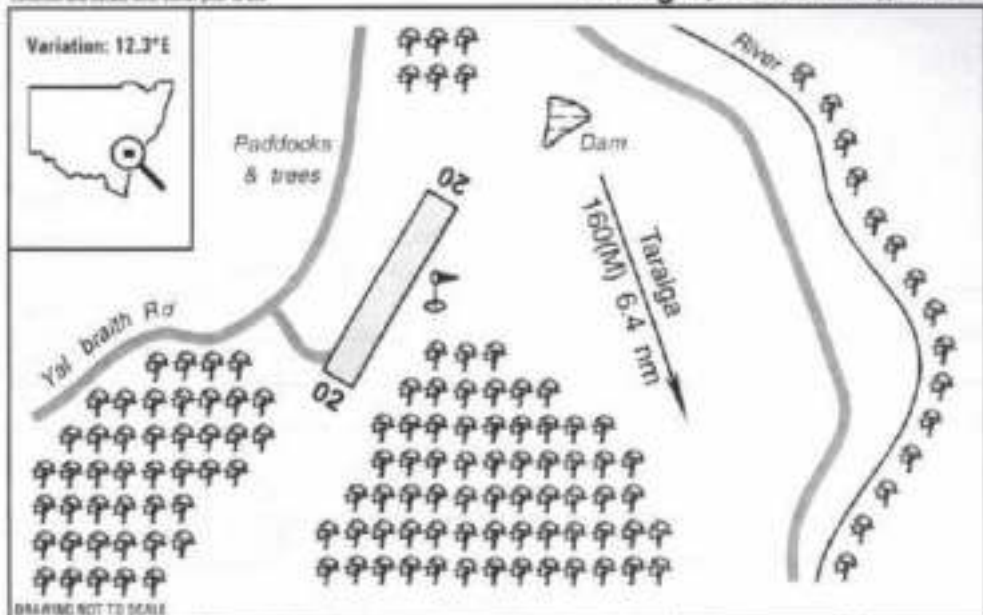


Elevation:	360 Feet AMSL	Time Zone:	UTC + 10
GPS Position:	30° 55.580' South 143° 58.270' East	Area Forecast:	22
WAC Chart:	Broken Hill (3355)		
Owner/Operator:	Talalara Station (02) 68373971		
Strip Directions:	02-20		
Strip Lengths:	1050 M		
Strip Surface:	Unsealed - red soil		
Windsock:	Yes		
Strip Markers:	White tyres and cones		
Lighting:	Nil		
Fuel:	Nil		
Special Procedures And Remarks:	Beware power lines. Strip slopes up to the north. Latest information: Jon Sutton. Owner advises that the strip will be upgraded in the near future. Permission required prior to use.		



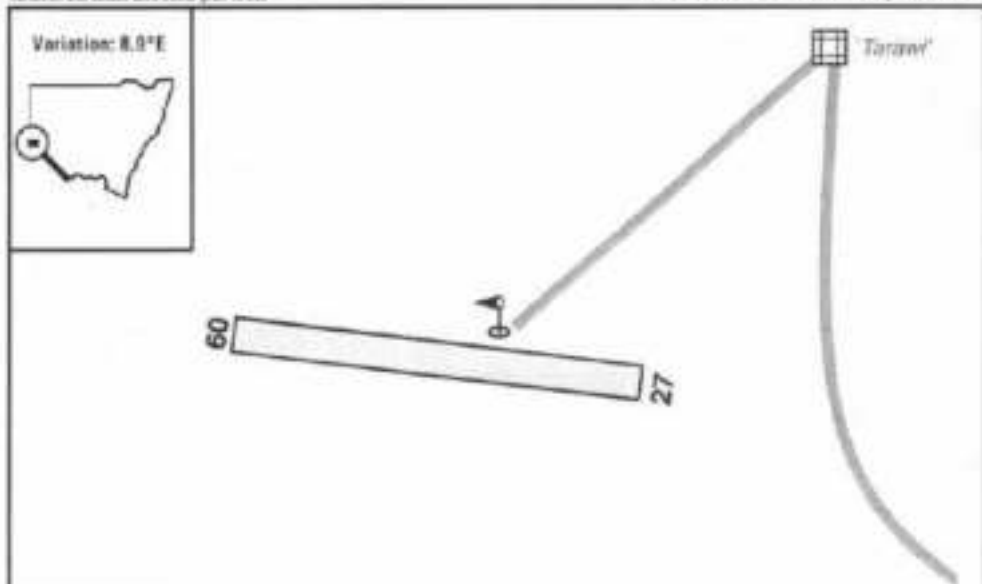
DRAWING NOT TO SCALE

Elevation:	1600 Feet AMSL	Time Zone:	UTC + 10
GPS Position:	28° 22.900' South 150° 54.740' East	Area Forecast:	20
WAC Chart:	Armidale (3357)		
Owner/Operator:	Waterloo Grazing Company (02) 67256412		
Strip Directions:	12-30	17-35	
Strip Lengths:	850 M	1100 M	
Strip Surface:	Grass	Light granite	
Windsock:	Yes		
Strip Markers:	Nil		
Lighting:	Nil		
Fuel:	Nil		
Special Procedures And Remarks:	Beware trees, fences, livestock. Strip slopes up to the south. Latest information: Roy Hooker (02) 67336702. Permission required prior to use.		



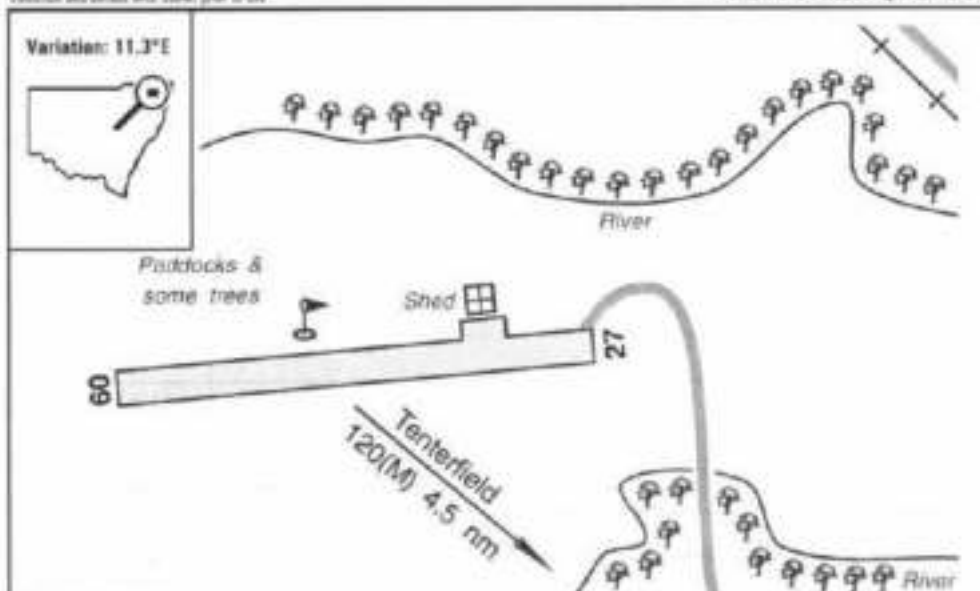
DRAWING NOT TO SCALE

Elevation:	3080 Feet AMSL	Time Zone:	UTC + 10
Position:	34° 18' South 149° 47' East	Area Forecast:	21
WAC Charts:	Sydney (3456), Canberra (3457)	ALA Code:	YTLG
Owner/Operator:	Grathawai Station (02) 48438152		
Strip Directions:	02-20		
Strip Lengths:	600 M		
Strip Surface:	Unsealed - grass		
Windsock:	Can be installed		
Strip Markers:	Nil		
Lighting:	Nil		
Fuel:	Nil		
Special Procedures And Remarks:	Located on Grathawai Station. Latest information: (02) 48438152. Park at the southern end. Permission required prior to use. CAUTION: DETAILS COULD NOT BE VERIFIED AT PRESS TIME.		



(DRAWING NOT TO SCALE)

Elevation:	200 Feet AMSL	Time Zone:	UTC - 10
GPS Position:	33° 26.987' South 141° 08.532' East	Area Forecast:	51
WAC Chart:	Adelaide (3458)		
Owner/Operator:	National Parks and Wildlife Service (03) 50271232		
Strip Directions:	09-27		
Strip Lengths:	1200 M		
Strip Surface:	Unsealed - natural dirt		
Windsock:	Yes		
Strip Markers:	White cones		
Lighting:	Nil		
Fuel:	Nil		
Special Procedures And Remarks:	Contact also on (08) 50271248, UHF channel 22.		



DRAWING NOT TO SCALE

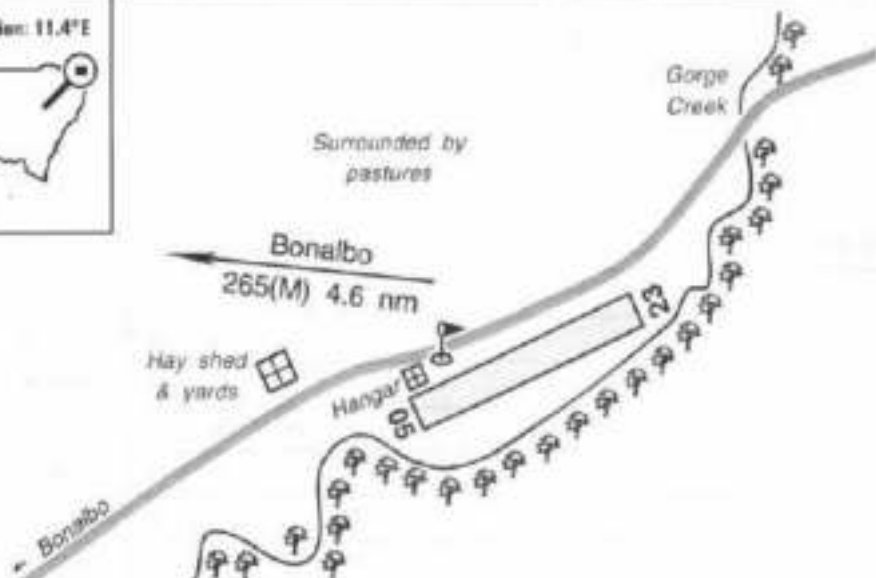
Elevation:	2660 Feet AMSL	Time Zone:	UTC - 10
Position:	29° 00' South 151° 57' East	Area Forecast:	20/40
WAC Chart:	Armidale (3357)	ALA Code:	YTFD
Owner/Operator:	Tenterfield Shire (02) 67363845, 0411 770582 (A/h)		
Strip Directions:	09-27		
Strip Lengths:	1400 M		
Strip Surface:	Unsealed - grass/grey dirt		
Windsock:	Yes		
Strip Markers:	White gable markers		
Lighting:	Nil		
Fuel:	Nil		
Special Procedures And Remarks:	Caution: there is a slight crest about 300 metres from the runway 27 threshold. Beware fences. Park at the eastern end. Public toilets at the airfield. Airfield phone (02) 67361914. Latest information: Brian Turner 0411 770582 (mobile).		



DRAWING NOT TO SCALE

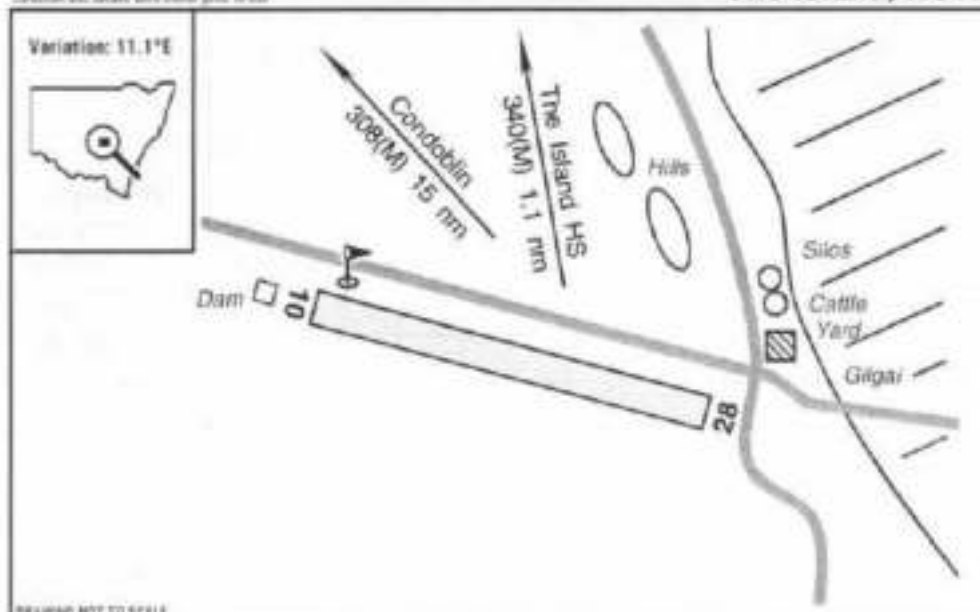
Elevation:	250 Feet AMSL	Time Zone:	UTC + 10
Position:	31° 05' South 143° 12' East	Area Forecast:	22
WAC Chart:	Broken Hill (3355)		
Owner/Operator:	Graham Leckie (08) 80916694		
Strip Directions:	07-25	16-34	
Strip Lengths:	Short	600 M	
Strip Surface:	Unsealed - dirt		
Windsock:	Yes - most of the time		
Strip Markers:	Nil		
Lighting:	Nil		
Fuel:	Nil		
Special Procedures And Remarks:	Beware trees. Airstrip not to be used when wet. Please use minimum braking.		

Variation: 11.4°E



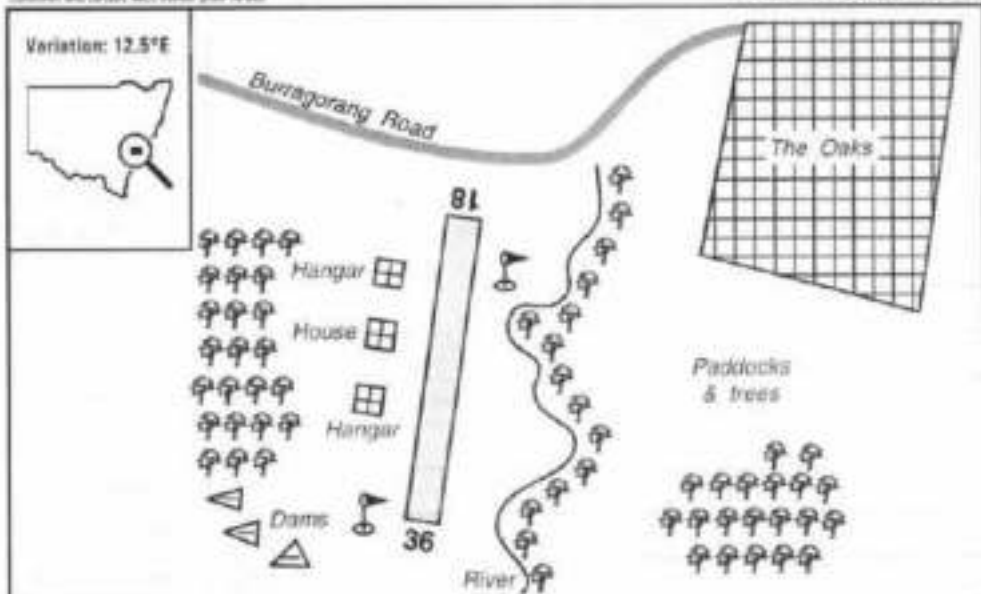
DRAWING NOT TO SCALE

Elevation:	787 Feet AMSL	Time Zone:	UTC - 10
GPS Position:	28° 44.290' South 152° 42.370' East	Area Forecast:	40
WAC Chart:	Armidale (3357)		
Owner/Operator:	The Gorge Station (02) 66882620, (02) 66651285		
Strip Directions:	05-23		
Strip Lengths:	700 M		
Strip Surface:	Unsealed - grass		
Windsock:	Yes		
Strip Markers:	White markers		
Lighting:	Nil		
Fuel:	By arrangement		
Special Procedures And Remarks:	The airfield is situated in The Gorge Valley and there is rising terrain at the eastern end. The owners accept no responsibility for the use of the airfield by any aircraft. Latest information: G. J. Faulk. Permission required prior to use.		



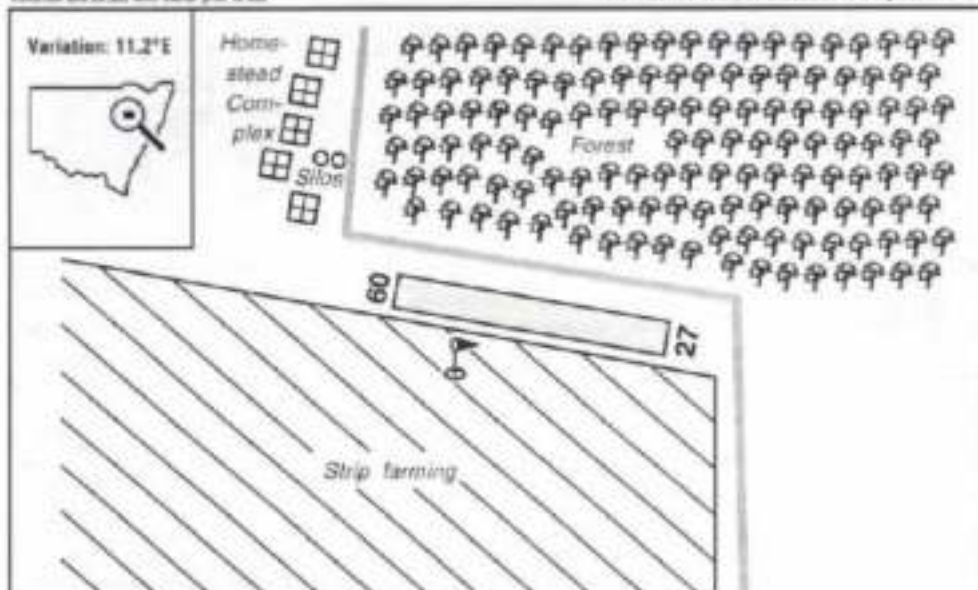
DRAWING NOT TO SCALE

Elevation:	640 Feet AMSL	Time Zone:	UTC + 10
Position:	33° 15' South 147° 24' East	Area Forecast:	22
WAC Charts:	Sydney (3456), Canberra (3457)		
Owner/Operator:	Steve Green (02) 68964217		
Strip Directions:	10-28		
Strip Lengths:	1200 M		
Strip Surface:	Unsealed - grass		
Windsock:	Yes		
Strip Markers:	White cones and gable markers		
Lighting:	Nil		
Fuel:	Nil		
Special Procedures And Remarks:	Airstrip slopes down to the west. Beware stock and kangaroos on strip. Latest information: UHF channel 9. Permission required prior to use.		



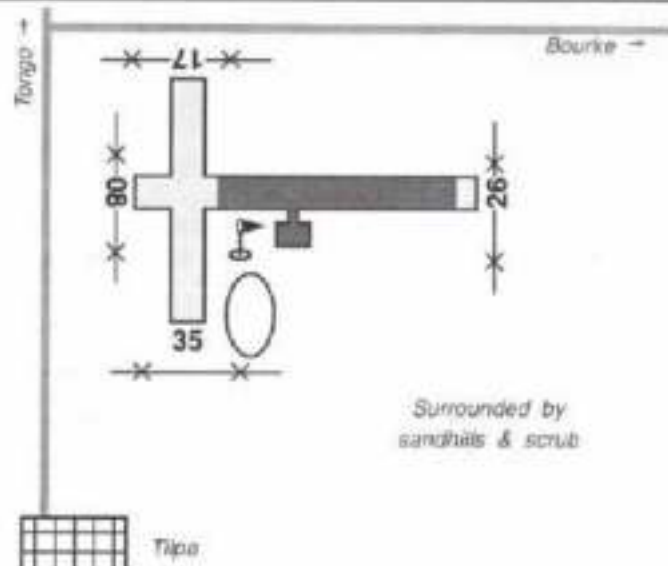
DRAWING NOT TO SCALE

Elevation:	910 Feet AMSL	Time Zone:	UTC + 10
Position:	34° 05' South 150° 33' East	Area Forecast:	21
WAC Chart:	Sydney (3456)	ALA Code:	YOAS
Owner/Operator:	Grahame Onus (02) 96831423		
Strip Directions:	18-36		
Strip Lengths:	850 M		
Strip Surface:	Unsealed - grass		
Windsock:	Yes		
Strip Markers:	White cones		
Lighting:	Nil		
Fuel:	Nil		
Special Procedures And Remarks:	Beware power lines. Park on eastern side. Public telephone & toilets at the field.		



Elevation:	1000 Feet AMSL	Time Zone:	UTC + 10
GPS Position:	30° 58.460' South 149° 42.930' East	Area Forecast:	20
WAC Charts:	Bourke (3356), Armidale (3357)		
Owner/Operator:	The Pines Station (02) 67435355		
Strip Directions:	09-27		
Strip Lengths:	800 M		
Strip Surface:	Unsealed - grass		
Windsock:	Yes		
Strip Markers:	Nil		
Lighting:	Nil		
Fuel:	Yes - contact (02) 67435355		
Special Procedures And Remarks:	Beware power lines, trees, fences. Latest information: Xavier Kennedy. Visitors welcome. Permission required prior to use.		

Variation: 0.5°E



Surrounded by sandhills & scrub

DRAWING NOT TO SCALE

Elevation:	280 Feet AMSL	Time Zone:	UTC + 10
Position:	30° 55' South 144° 25' East	Area Forecast:	22
WAC Chart:	Bourke (3356)		
Owner/Operator:	Kallara Station (02) 68373964		
Strip Directions:	08-26	17-35	
Strip Lengths:	1000 M	500 M	
Strip Surface:	700 M Sealed	Gravel	
Windsock:	Yes		
Strip Markers:	White cones		
Lighting:	Electric lighting - rural power		
Fuel:	Tilpa Hotel - two weeks notice required		
Special Procedures And Remarks:	Beware power lines, trees, fences, stock and kangaroos. Strip slopes down toward both ends. Park near the windsock. Public telephone available. Latest Information: Justin McClure (02) 68373964. Permission required prior to use.		



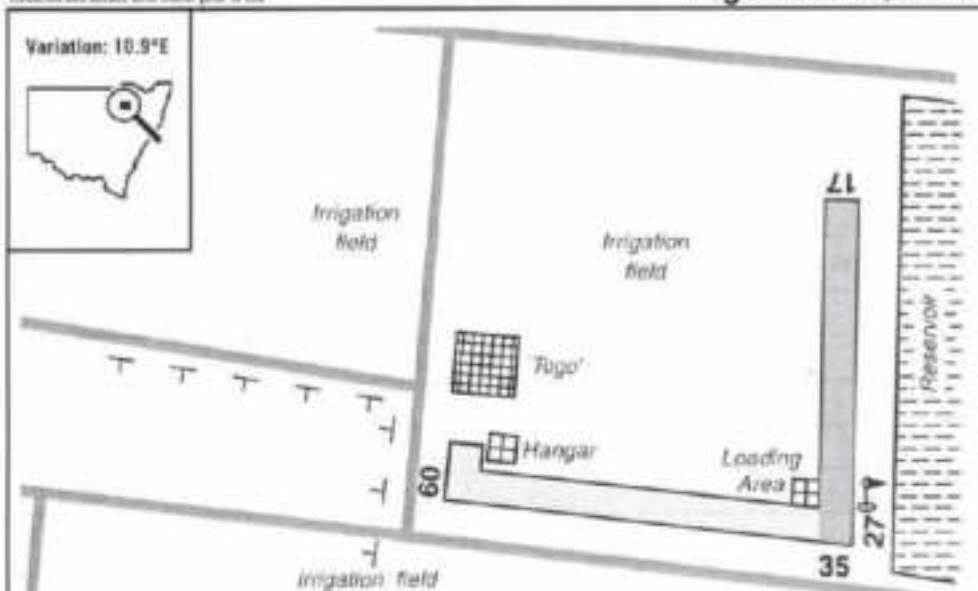
KALLARA STATION

Accommodation

The Perfect Holiday • Romantic getaway, lots of privacy, gorgeous Darling River views
 Perfectly Placed • Centrally located between Broken Hill, Cobar, White Cliffs, Boree & Menindee
 Perfect Comfort • Luxury facilities at Coolabah Lodge, Robinson's quarters. Camping on the Darling
 Perfect Fun • Birdwatching, wildlife, fishing, nature trails, exploring, Bushback events

For enquiries please contact: Justiso McClure
 Phone: (02) 6837 3963 or (02) 6837 3752 Fax: (02) 6837 3957
 Email: kallara@afonista1y@bigpond.com Website: <http://www.kallaraafon.com.au>

Timing of observations should allow conditions and details with owner prior to use

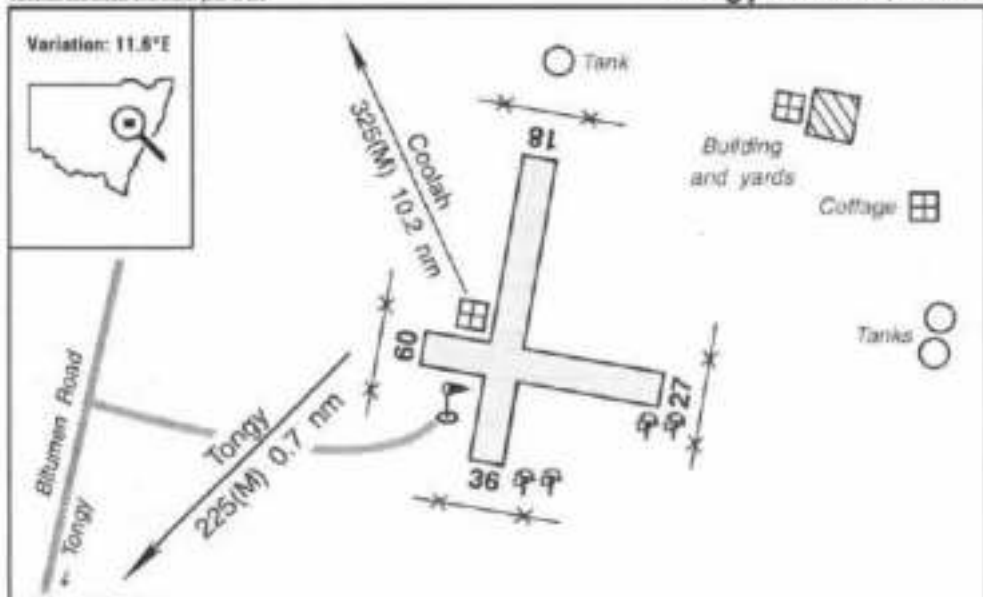


BEARING NOT TO SCALE

Elevation:	640 Feet AMSL	Time Zone:	UTC + 10
GPS Position:	30° 04.940' South 149° 31.940' East	Area Forecast:	22
WAC Charts:	Bourke (3356), Armidale (3357)	ALA Code:	YTOG
Owner/Operator:	Togo Station (02) 67957105 (Bus), (02) 67931132 (A/h)		
Strip Directions:	09-27	17-35	
Strip Lengths:	1200 M	1000 M	
Strip Surface:	Black dirt	Gravel	
Windsock:	Yes		
Strip Markers:	White cones		
Lighting:	Nil		
Fuel:	Nil		
Special Procedures And Remarks:	TOGO painted on shed roof. Beware power lines. Beware agricultural aircraft. Latest information: Bernie George. Permission required prior to use.		

Warning: It is a requirement to check strip condition and details with owner prior to use

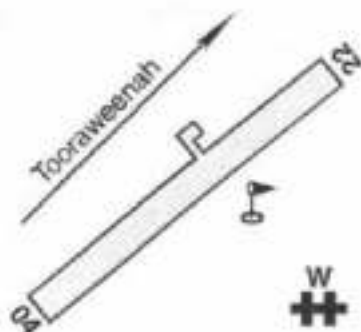
Tongy Station, NSW



DRAWING NOT TO SCALE

Elevation:	1647 Feet AMSL	Time Zone:	UTC + 10
GPS Position:	31° 58.710' South 149° 47.710' East	Area Forecast:	20
WAC Charts:	Bourke (3356), Armidale (3357)		
Owner/Operator:	Tongy Station (D2) 63750468		
Strip Directions:	08-27	18-36	
Strip Lengths:	590 M	775 M	
Strip Surface:	Unsealed - grass		
Windsock:	Yes		
Strip Markers:	Nil		
Lighting:	Nil		
Fuel:	Emergency only		
Special Procedures And Remarks:	Beware trees, fences. Field slopes up to the north, down to the east. Landing runway 18, take off runway 27, 36 not recommended. Latest information: Tom Baillieu. Permission required prior to use.		

Variation: 11.1°E

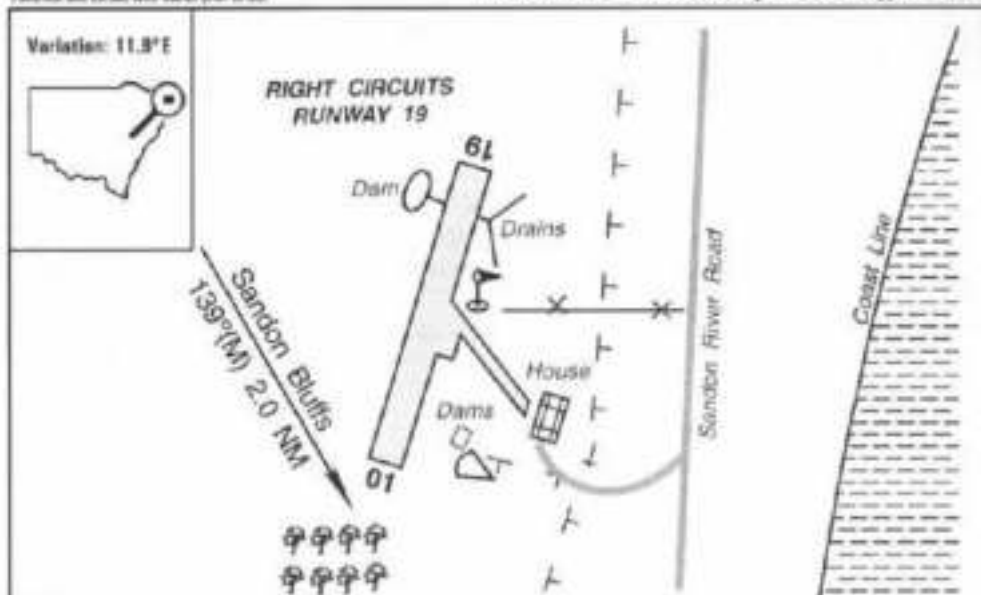


DRAWING NOT TO SCALE

Elevation:	1380 Feet AMSL	Time Zone:	UTC + 10
GPS Position:	31° 26.600' South 148° 53.900' East	Area Forecast:	22
WAC Charts:	Bourke (3356), Armidale (3357)	ALA Code:	YTWN
Owner/Operator:	Gulgandra Shire Council (02) 88472709		
Strip Directions:	04-22		
Strip Lengths:	1158 M		
Strip Surface:	Unsealed - grassed brown sand		
Windsock:	Yes		
Strip Markers:	Yes		
Lighting:	Portable emergency only		
Fuel:	Nil		
Special Procedures And Remarks:	Caution: gliding operations, wire launching. See En Route Supplement Australia for more details. Latest information: G. Collison (02) 88472781. Permission required prior to use.		

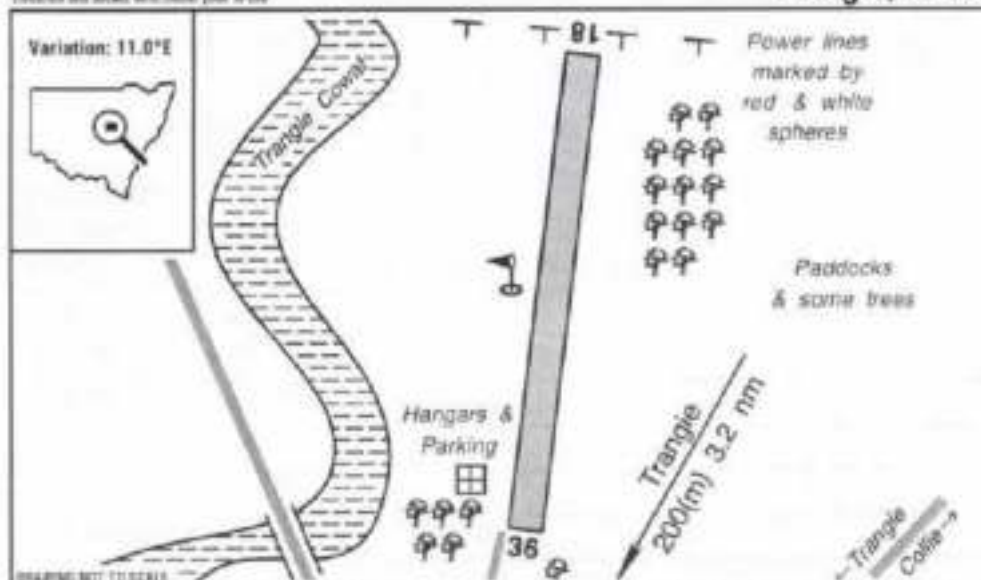
Warning: It is a requirement to check strip condition and details with owner prior to use

Toumbaal Plains (Sandon), NSW



DRAWING NOT TO SCALE

Elevation:	15 Feet AMSL	Time Zone:	UTC + 10
GPS Position:	29° 38.700' South 153° 18.600' East	Area Forecast:	20
WAC Chart:	Armidale (3357)		
Owner/Operator:	Alec and Kath Waugh (02) 66487277, 0419 61 92 94		
Strip Directions:	01-19		
Strip Lengths:	900 M		
Strip Surface:	Unsealed - grass and dirt		
Windsock:	Yes		
Strip Markers:	White and yellow cones		
Lighting:	Nil		
Fuel:	Nil		
Special Procedures And Remarks:	<p>Located within the Yuraygir National Park. Kangaroo hazard exists. Beware power lines. Right hand circuit should be used when using runway 19 to keep well clear of the line and the house on the hill. The strip undulates but the elevation of each threshold is the same. Beware soft wet surface after heavy rain, particularly at the northern end where the drain passes under the strip. Beware crosswind. Landing fee payable. Permission required prior to use. Beach house for rent. See www.blueskies.com.au/beachhouse for details.</p>		



Elevation:	705 Feet AMSL	Time Zone:	UTC + 10
Position:	31° 58' South 148° 00' East	Area Forecast:	22
WAC Charts:	Bourke (3356), Armidale (3357)	ALA Code:	YTGI
Owner/Operator:	Narromine Shire (02) 68891322 (Bus), (02) 68892212 (A/h)		
Strip Directions:	18-36		
Strip Lengths:	1232 M		
Strip Surface:	Unsealed - gravel with southern 100 metres sealed		
Windsock:	Yes		
Strip Markers:	White cones		
Lighting:	Emergency flares - Rebel Agriculture - 02 68887101 - Fee applies		
Fuel:	Nil		
Special Procedures And Remarks:	Beware power lines (marked by red and white spheres). Beware trees, fences, loose stones. Animal hazard exists (particularly kangaroos). Parking at the southern end. Latest information: Peter Drew (02) 68891322 (Bus), (02) 68892212 (A/h), 0426 892211 (Mobile).		

RESIDENTIAL SKYPARK AT NARROMINE AERODROME

Build your house and hanger your aircraft in your own backyard!

LOTS FROM \$36,000

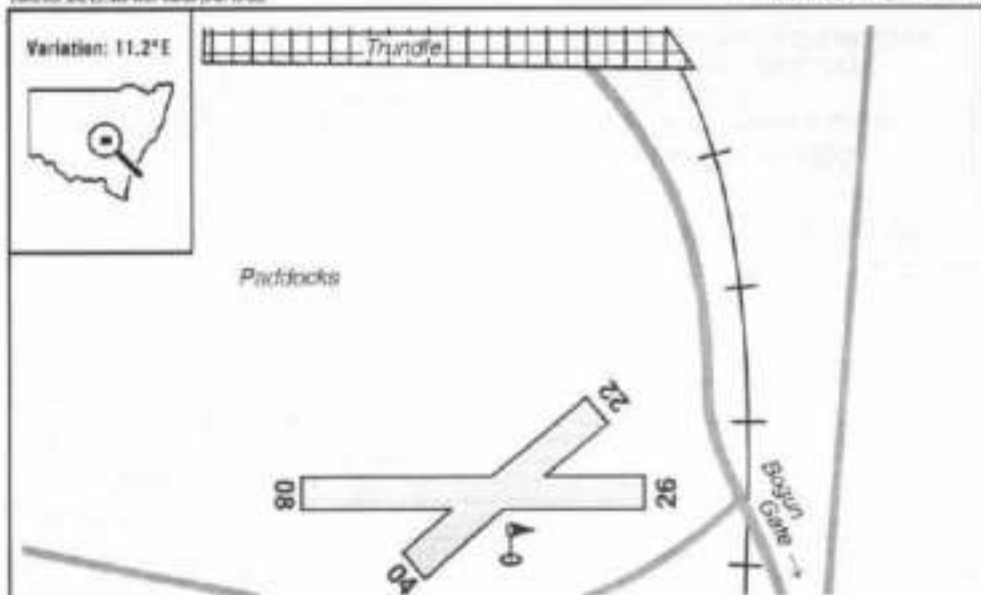


Email: skypark@narromine.nsw.gov.au

Narromine Shire Council

PO Box 116, Narromine, NSW, 2821

Ph: (02) 68891322 Fax: (02) 68892579



DRAWING NOT TO SCALE

Elevation:	850 Feet AMSL	Time Zone:	UTC + 10
Position:	32° 56' South 147° 43' East	Area Forecast:	22
WAC Charts:	Sydney (3456), Canberra (3457)		
Owner/Operator:	Parkes Shire (02) 68612343		
Strip Directions:	04-22	08-26	
Strip Lengths:	700 M	1000 M	
Strip Surface:	Unsealed - grass		
Windsock:	Yes		
Strip Markers:	White tyres		
Lighting:	Nil		
Fuel:	Nil		
Special Procedures And Remarks:	Beware trees, power lines. Airstrip undulates. Parking south of the runway intersection. Latest information: Tom Capell (02) 68921245.		

Variation: 11.2°E




Paddocks



DRAWING NOT TO SCALE

Elevation:	850 Feet AMSL	Time Zone:	UTC + 10
Position:	32° 55' South 147° 43' East	Area Forecast:	22
WAC Charts:	Sydney (3456), Canberra (3457)		
Owner/Operator:	Bruce Bloomfield (02) 68921287		
Strip Directions:	04-22		
Strip Lengths:	800 M		
Strip Surface:	Unsealed - earth		
Windsock:	Yes		
Strip Markers:	Nil		
Lighting:	Nil		
Fuel:	Nil		
Special Procedures And Remarks:	Airfield known as Bigglesfield, located on Ravenswood property. A dry weather strip only. Beware power lines, fences. Park near the taxiway. Permission required prior to use. At press time was noted as "unserviceable at present".		

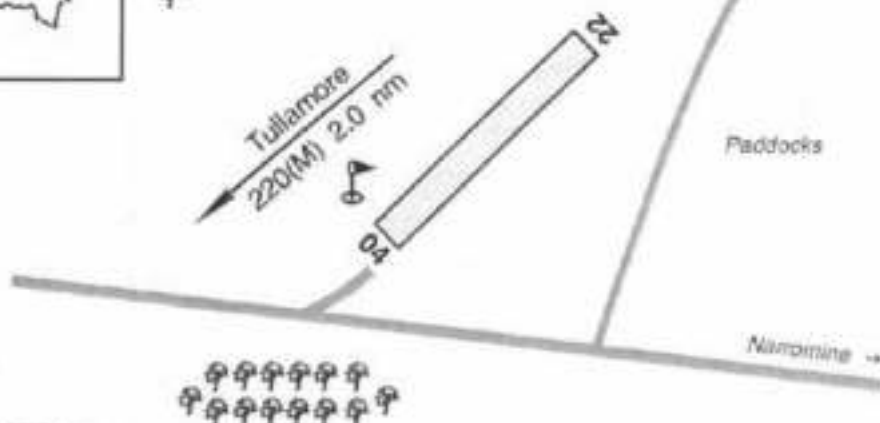
Variation: 11.0°E



Dam

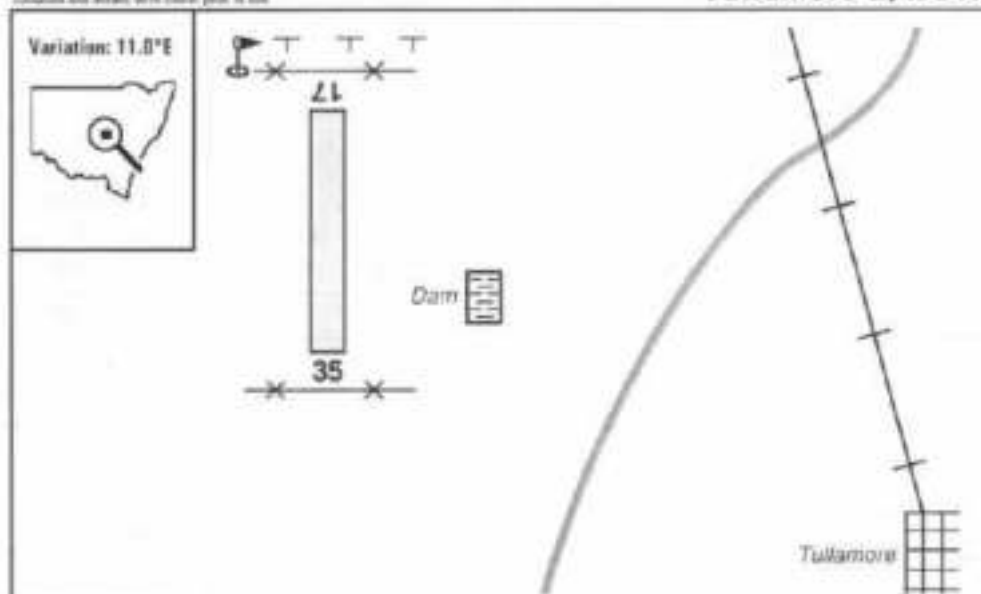


House



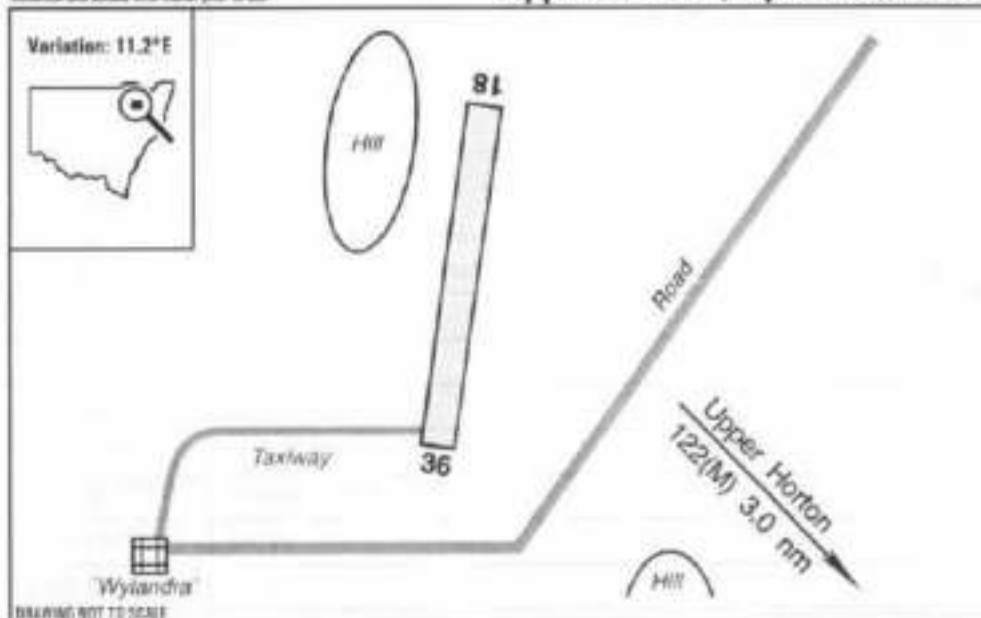
DRAWING NOT TO SCALE

Elevation:	785 Feet AMSL	Time Zone:	UTC + 10
Position:	32° 37' South 147° 36' East	Area Forecast:	22
WAC Charts:	Sydney (3456), Canberra (3457)	ALA Code:	YTLL
Owner/Operator:	Parkes Shire (02) 68612343		
Strip Directions:	04-22		
Strip Lengths:	750 M		
Strip Surface:	Unsealed - grass/gravel		
Windsock:	Yes		
Strip Markers:	White tyres		
Lighting:	Nil		
Fuel:	Nil		
Special Procedures And Remarks:	Beware trees, power lines, fences. Airstrip undulates. Park at the northern end. Latest information Brian Jones, Alawa Station (02) 68925142.		



DRAWING NOT TO SCALE

Elevation:	800 Feet AMSL	Time Zone:	UTC + 10
Position:	32° 37' South 147° 33' East	Area Forecast:	22
WAC Charts:	Sydney (3456), Canberra (3457)	ALA Code:	YTLL
Owner/Operator:	Fairview Station (02) 68925258		
Strip Directions:	17/35		
Strip Lengths:	700 M		
Strip Surface:	Unsealed - red dirt		
Windsock:	Yes		
Strip Markers:	White tyres		
Lighting:	Nil		
Fuel:	Nil		
Special Procedures And Remarks:	Beware power lines, trees, fences. Latest information: W. & L. M. Edwards (02) 68925258. Permission required prior to use.		



DRAWING NOT TO SCALE

Elevation:	1300 Feet AMSL	Time Zone:	UTC + 10
GPS Position:	30° 06.220' South 150° 24.180' East	Area Forecast:	20
WAC Chart:	Armidale (3357)	ALA Code:	YUPH
Owner/Operator:	W. R. McDouall (02) 67827252		
Strip Directions:	18-36		
Strip Lengths:	1000 M		
Strip Surface:	Unsealed - dirt/grass		
Windsock:	Nil		
Strip Markers:	Nil		
Lighting:	Nil		
Fuel:	Nil		
Special Procedures And Remarks:	Strip slopes down to the north. Beware hills surrounding strip. Taxi to the homestead.		



(DRAWING NOT TO SCALE)

Elevation:	380 Feet AMSL	Time Zone:	UTC + 10
GPS Position:	35° 20.800' South 148° 17.350' East	Area Forecast:	30
WAC Chart:	Canberra (3457)		
Owner/Operator:	Urana Shire (02) 69208205		
Strip Directions:	10-28		
Strip Lengths:	1000 M		
Strip Surface:	Unsealed - red loam / gravel		
Windsock:	Yes		
Strip Markers:	White painted car & tractor tyres - 100 metre spacing		
Lighting:	Nil		
Fuel:	Nil		
Special Procedures And Remarks:	Beware power line. Caution: stock, kangaroos and animals on or near the airstrip. Caution: ultralights operate from the strip. Slopes down to the west. Water tends to pool at the western end after rain or during a wet year. Latest information: Alan Varley (02) 69208205 (Bus), (02) 69208037 (A/h) or Ralph Emery (02) 69208110.		



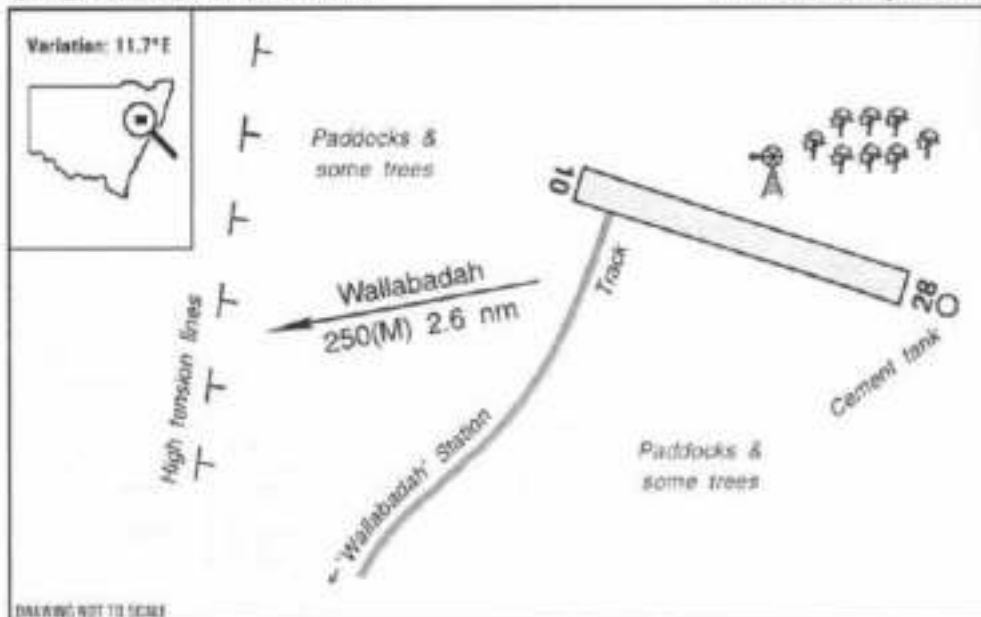
DRAWING NOT TO SCALE

Elevation:	460 Feet AMSL	Time Zone:	UTC + 10
GPS Position:	29° 44.168' South 143° 45.706' East	Area Forecast:	22
WAC Chart:	Broken Hill (3355)		
Owner/Operator:	Urisino Station (02) 68747547		
Strip Directions:	18-34		
Strip Lengths:	1000 M		
Strip Surface:	Unsealed - red dirt		
Windsock:	Yes		
Strip Markers:	White tyres		
Lighting:	Nil		
Fuel:	With notice		
Special Procedures And Remarks:	Beware trees, fences. The GPS coordinates are for the runway 16 threshold. Latest information: Chris Rylands (02) 68747547. Permission required prior to use.		



DRAWING NOT TO SCALE

Elevation:	3840 Feet AMSL	Time Zone:	UTC + 10
Position:	31° 00' South 151° 34' East	Area Forecast:	20
WAC Chart:	Armidale (3357)	ALA Code:	YWCH
Owner/Operator:	Walcha Council (02) 67742500		
Strip Directions:	05-23	13-31	
Strip Lengths:	1550 M	850 M	
Strip Surface:	Unsealed - Grass		
Windsock:	Yes		
Strip Markers:	Gable markers		
Lighting:	Nil		
Fuel:	Nil		
Special Procedures And Remarks:	Beware turbulence in high winds. Parking 50 metres from the eastern end of 05-23. Public telephone and public toilets at the field.		



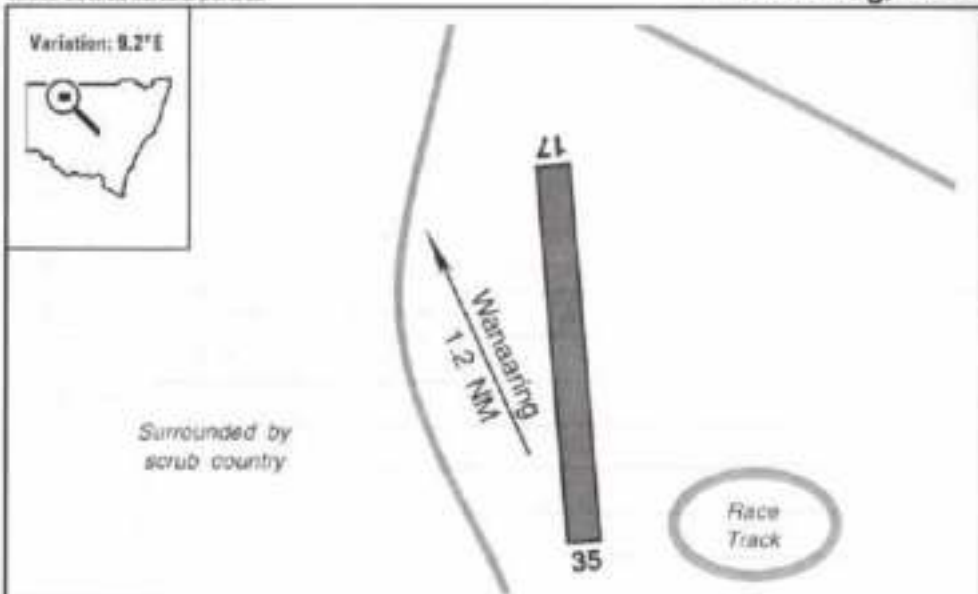
DRAWING NOT TO SCALE

Elevation:	1840 Feet AMSL	Time Zone:	UTC + 10
Position:	31° 32' South 150° 52' East	Area Forecast:	20
WAC Chart:	Armidale (3357)	ALA Code:	YWBH
Owner/Operator:	J. A. L. Macdonald (02) 67465555		
Strip Directions:	10-28		
Strip Lengths:	1000 M		
Strip Surface:	Unsealed - grass		
Windsock:	Nil		
Strip Markers:	Nil		
Lighting:	Nil		
Fuel:	Nil		
Special Procedures And Remarks:	Beware power lines, trees. The strip was not in good condition at press time.		



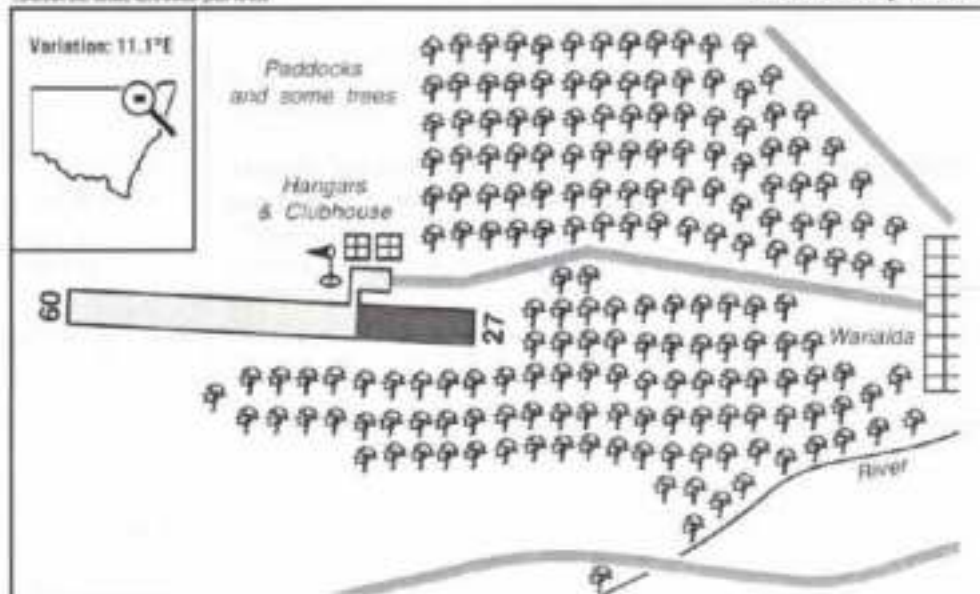
DRAWING NOT TO SCALE

Elevation:	1650 Feet AMSL	Time Zone:	UTC - 10
Position:	34° 28' South 148° 08' East	Area Forecast:	21
WAC Charts:	Sydney (3456), Canberra (3457)		
Owner/Operator:	Colleen Hines (02) 69432546		
Strip Directions:	18-36		
Strip Lengths:	800 M		
Strip Surface:	Unsealed - grass		
Windsock:	Nil		
Strip Markers:	Nil		
Lighting:	Nil		
Fuel:	Nearest at Cootamundra		
Special Procedures And Remarks:	Latest information: Colleen Hines. Strip was unserviceable at press time. Pick up for homestay at Cootamundra (see ERSAL, where fuel is available).		



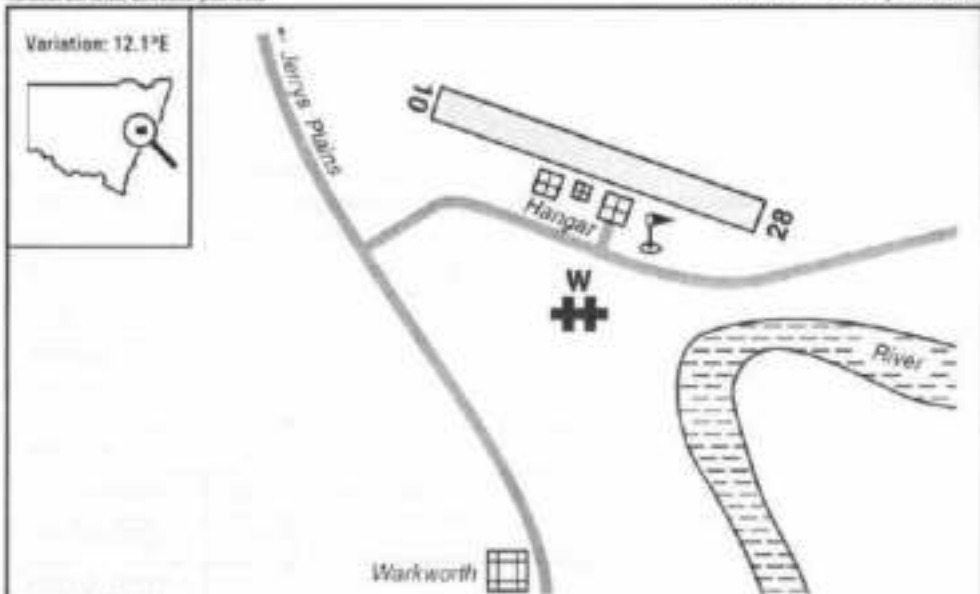
DRAWING NOT TO SCALE

Elevation:	360 Feet AMSL	Time Zone:	UTC + 10
GPS Position:	29° 43.000' South 144° 10.000' East	Area Forecast:	22
WAC Chart:	Bourke (3356)	ALA Code:	YWAG
Owner/Operator:	Bourke Shire Council (02) 68722055		
Strip Directions:	17-35		
Strip Lengths:	1100 M		
Strip Surface:	Bitumen		
Windsock:	Yes		
Strip Markers:	Nil		
Lighting:	Pilot Activated Lighting - VHF 120.65		
Fuel:	Av 100 drums - by prior arrangement (02) 68747720		
Special Procedures And Remarks:	Beware native fauna. Permission required prior to use.		



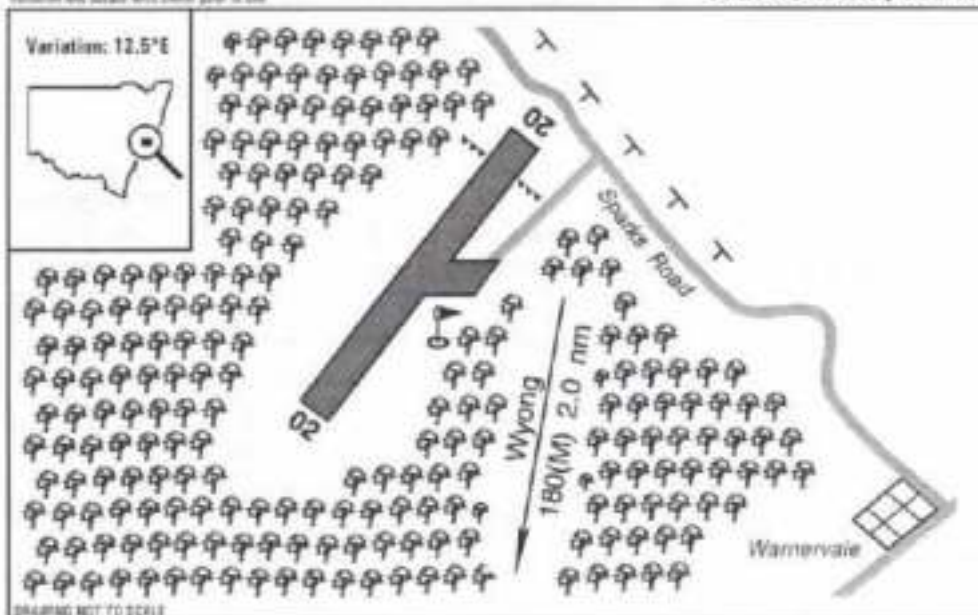
DRAWING NOT TO SCALE

Elevation:	1140 Feet AMSL	Time Zone:	UTC - 10
Position:	29° 32' South 150° 32' East	Area Forecast:	20
WAC Chart:	Armidale (3357)	ALA Code:	YWRL
Owner/Operator:	Yallaroi Shire (02) 67291016		
Strip Directions:	09-27		
Strip Lengths:	1350 M		
Strip Surface:	Unsealed - gravel, runway 27 threshold is sealed		
Windsock:	Yes		
Strip Markers:	Yes		
Lighting:	Portable battery lights - prior arrangement with SES		
Fuel:	Emergency only		
Special Procedures And Remarks:	Beware trees, fences, ultralights. The strip is generally usable after rain. Park near the clubhouse. Public telephone at the hangar ((02) 67291375). Latest information: Bruce Oliver (02) 67291641 or Ian McGregor (02) 67291010 (Bus), (02) 67291545 (A/I).		



(DRAWING NOT TO SCALE)

Elevation:	250 Feet AMSL	Time Zone:	UTC + 10
Position:	32° 34' South 151° 01' East	Area Forecast:	20
WAC Chart:	Sydney (3456)	ALA Code:	YWKW
Owner/Operator:	Hunter Valley Gliding Club (02) 85744556		
Strip Directions:	10-28		
Strip Lengths:	1000 M		
Strip Surface:	Unsealed - gravel & grass		
Windsock:	Yes		
Strip Markers:	Nil		
Lighting:	Nil		
Fuel:	Nil		
Special Procedures And Remarks:	Beware power lines. Caution gliders operate from this airfield. Caution: gliders operate on 122.7, not the area frequency. Please call on 122.7 when in the area. Landing fee payable. Phone the club for permission prior to use (Saturdays and Sundays). Latest information also: Joe Kostin (02) 49886120.		



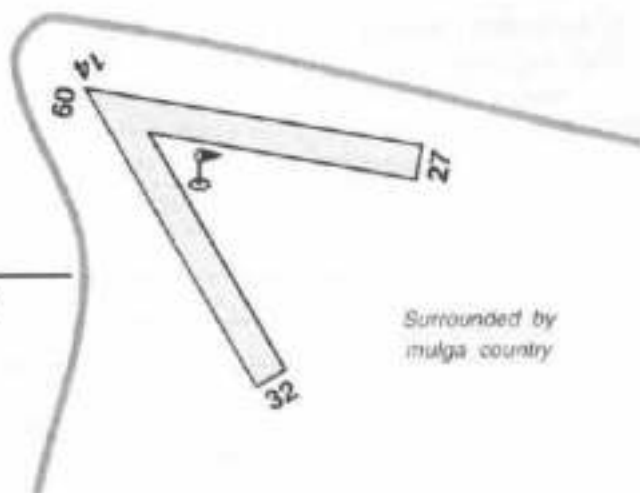
DRAWING NOT TO SCALE

Elevation:	30 Feet AMSL	Time Zone:	UTC + 10
GPS Position:	33° 15.000' South 151° 26.000' East	Area Forecast:	20
WAC Chart:	Sydney (3456)	ALA Code:	YWVA
Owner/Operator:	Central Coast Aero Club (02) 43922632		
Strip Directions:	02-20		
Strip Lengths:	850 effective (20 threshold is displaced 90 m)		
Strip Surface:	Sealed - bitumen		
Windsock:	Yes		
Strip Markers:	Yes		
Lighting:	Nil		
Fuel:	Av 100 - (02) 43925174 (Bus)		
Special Procedures And Remarks:	Beware power lines, trees. Runway 20 is the preferred circuit direction. Caution: busy airport with circuit training. Caution: parachuting - mainly on the weekends. Latest information: Warnervale Air (02) 43925174. Pelican/Cooranbong/Warnervale CTAf frequency 126.0. See En Route Supplement Australia for more details. Landing fee payable. Permission required prior to use.		

Warning: It is a requirement to check airtide
condition and details with owner prior to use

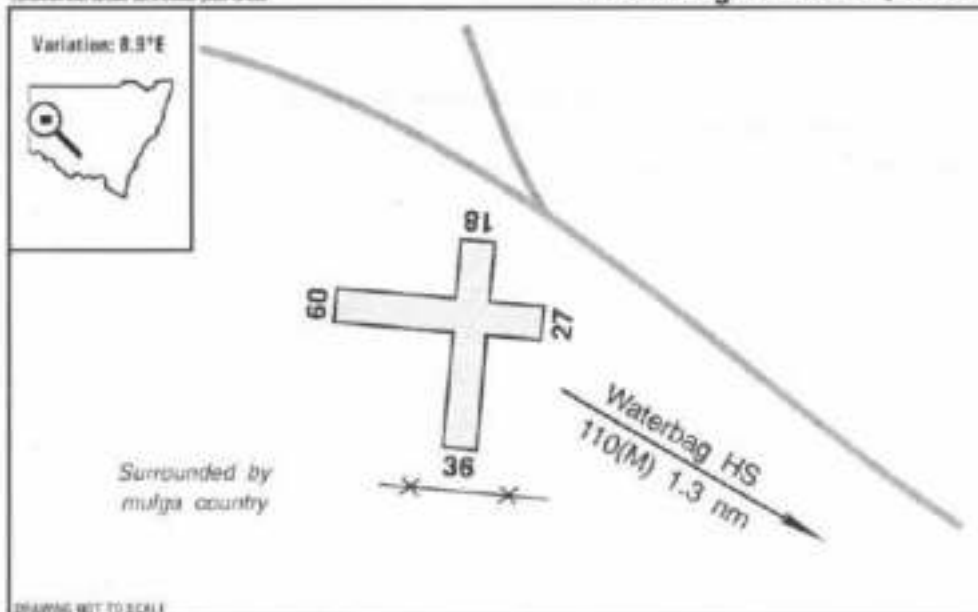
Waterbag Station 1, NSW

Variation: 8.8°E



DRAWING NOT TO SCALE

Elevation:	500 Feet AMSL	Time Zone:	UTC - 10
Position:	31° 29' South 142° 24' East	Area Forecast:	22
WAC Chart:	Broken Hill (3355)		
Owner/Operator:	Waterbag Station (08) 80912568		
Strip Directions:	09-27	14-32	
Strip Lengths:	1000 M	1000 M	
Strip Surface:	Unsealed - white limestone		
Windsock:	Yes		
Strip Markers:	Nil		
Lighting:	Nil		
Fuel:	Nil		
Special Procedures And Remarks:	Beware trees, fences. Strip used by the Royal Flying Doctor Service. Latest information: D. B. Langford. Permission required prior to use.		

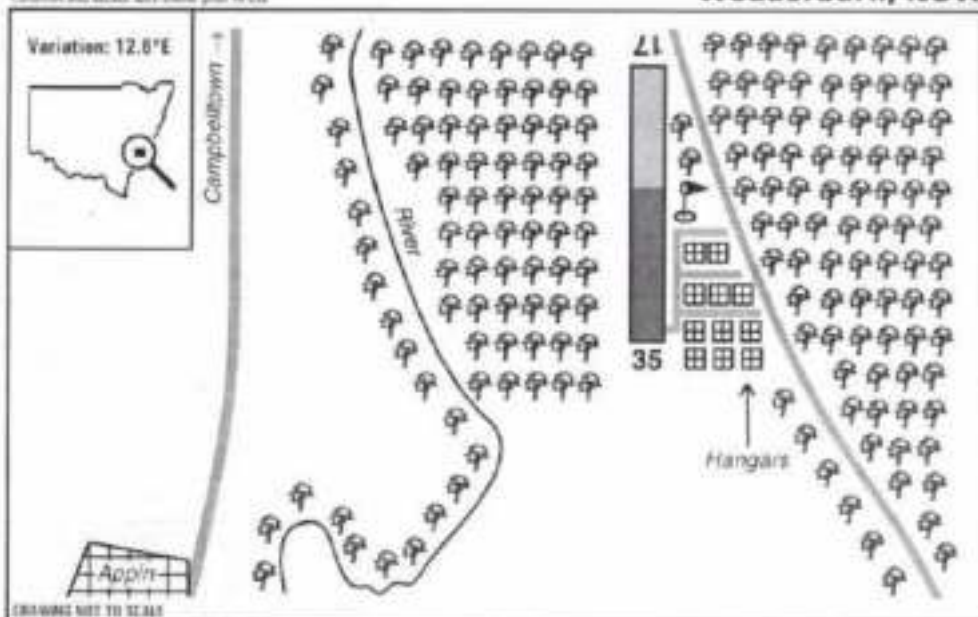


DRAWING NOT TO SCALE

Elevation:	500 Feet AMSL	Time Zone:	UTC - 10
Position:	31° 29' South 142° 18' East	Area Forecast:	22/51
WAC Chart:	Broken Hill (3355)		
Owner/Operator:	Waterbag Station (08) 80912568		
Strip Directions:	09-27	18-36	
Strip Lengths:	800 M	800 M	
Strip Surface:	Unsealed - white limestone		
Windsock:	Nil		
Strip Markers:	Nil		
Lighting:	Nil		
Fuel:	Nil		
Special Procedures And Remarks:	Beware trees, fences. Latest information: D. B. Langford. Permission required prior to use.		

Warning: It is a requirement to check strip conditions and details with owner prior to use

Wedderburn, NSW



Elevation:	820 Feet AMSL	Time Zone:	UTC + 10
GPS Position:	34° 11.330' South 150° 46.500' East	Area Forecast:	21
WAC Chart:	Sydney (3456)	ALA Code:	YWBN
Owner/Operator:	NSW Sport Aircraft Club (02) 46341238		
Strip Directions:	17-35		
Strip Lengths:	1000 M		
Strip Surface:	Southern 500 metres sealed, northern 500 metres gravel		
Windsock:	Yes		
Strip Markers:	White truncated cones		
Lighting:	Nil		
Fuel:	Avgas LL 100		
Special Procedures And Remarks:	Caution: ultralights operate from this airfield. Runway slopes down to the north. Preferred take of runway 35, preferred landing runway 17 (wind permitting). Caution: turbulence on approach. Keep circuits tight for noise abatement. Visitors welcome on weekends. Members only on week days. See En Route Supplement Australia for more details. Also see website http://www.wedderburnairstrip.com.au .		

Variation: 10.9°E

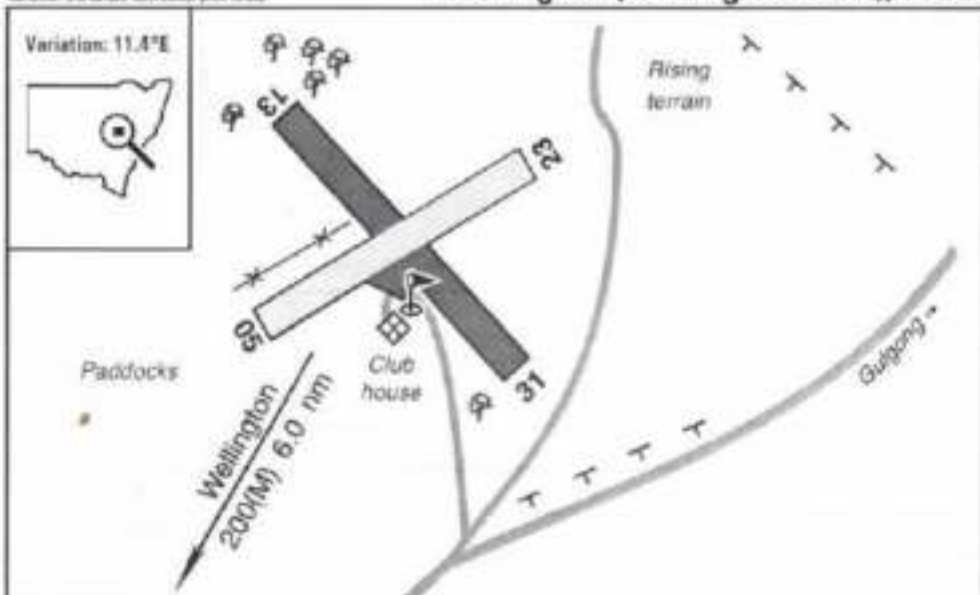


DRAWING NOT TO SCALE

Elevation:	620 Feet AMSL	Time Zone:	UTC + 10
GPS Position:	30° 15.500' South 149° 24.500' East	Area Forecast:	22
WAC Charts:	Bourke (3356), Armidale (3357)	ALA Code:	YWWA
Owner/Operator:	Narrabri Shire Council (02) 67996865		
Strip Directions:	04-22		
Strip Lengths:	1135 M		
Strip Surface:	Sealed		
Windsock:	Yes		
Strip Markers:	Yes		
Lighting:	Electric		
Fuel:	Nil		
Special Procedures And Remarks:	Closed temporarily May 2002 due dangerous pavement conditions.		

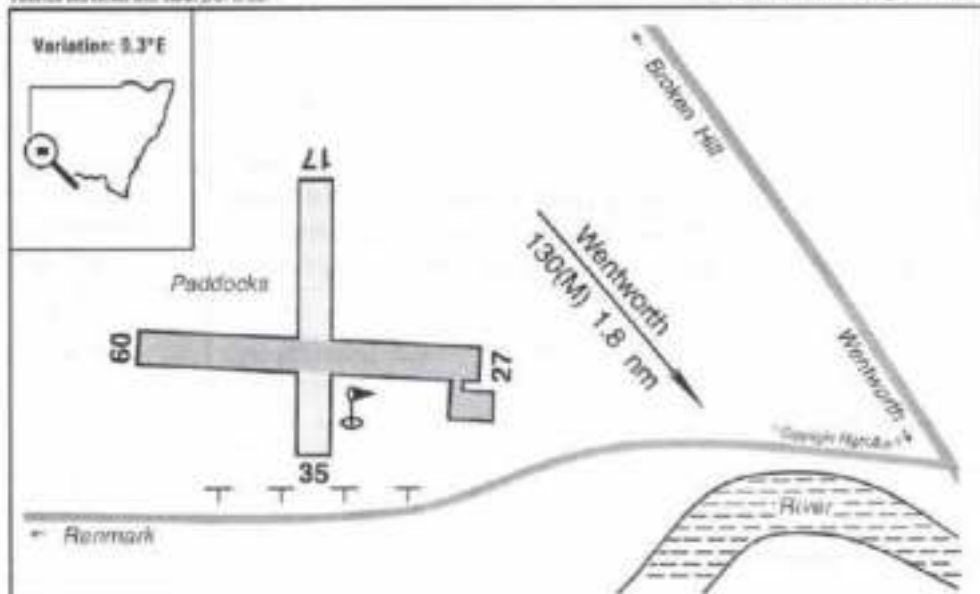
Warning: It is a requirement to check airtis condition and details with a view prior to use

Wellington (Bodangora Field), NSW



MAPING NOT TO SCALE

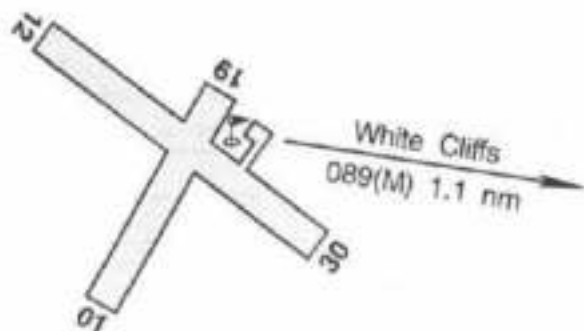
Elevation:	1400 Feet AMSL	Time Zone:	UTC + 10
GPS Position:	32° 28.856' South 148° 59.394' East	Area Forecast:	20
WAC Charts:	Sydney (3456), Canberra (3457)	ALA Code:	YWEL
Owner/Operator:	Wellington Shire (02) 68452099		
Strip Directions:	05-23	13-31	
Strip Lengths:	900 M	1000 M	
Strip Surface:	Gravel	Sealed	
Windsock:	Yes		
Strip Markers:	White markers		
Lighting:	Pilot Activated Lighting - RWY 13-31 - VHF 120.550		
Fuel:	Av 100 - Mobil by arrangement (02) 68452319		
Special Procedures And Remarks:	Bodangora Airfield. Warning: Runway 05 not for take off due rising terrain. Beware power lines, trees. Airfield telephone (02) 68451751. Permission required prior to use. See En Route Supplement Australia for more details.		



DRAWING NOT TO SCALE

Elevation:	115 Feet AMSL	Time Zone:	UTC + 10
GPS Position:	34° 05.000' South 141° 53.000' East	Area Forecast:	30/51
WAC Chart:	Adelaide (3458)	ALA Code:	YWTO
Owner/Operator:	Wentworth Shire Council (03) 50273203		
Strip Directions:	09-27	17-35	
Strip Lengths:	1000 M	800 M	
Strip Surface:	Gravel	Grass	
Windsock:	Yes		
Strip Markers:	Yes		
Lighting:	Nil		
Fuel:	Nil		
Special Procedures And Remarks:	Beware power lines. Caution: strip is only occasionally inspected. Remain clear of the grassed areas after rain. Ultralights operate from this airfield. Telephone & toilets at the field. Copyright FlightAce. CTAF frequency 118.8. See En Route Supplement Australia for more details.		

Variation: 9.0°E



DRAWING NOT TO SCALE

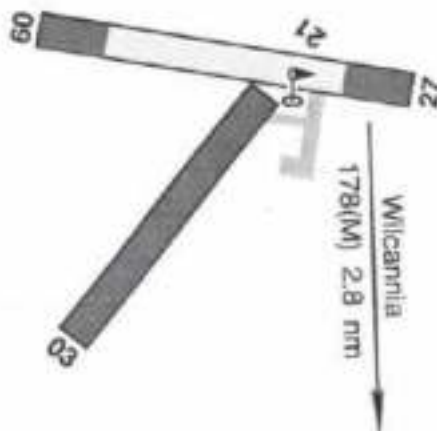
Elevation:	530 Feet AMSL	Time Zone:	UTC + 10
GPS Position:	30° 51.200' South 143° 04.200' East	Area Forecast:	22
WAC Chart:	Broken Hill (3355)	ALA Code:	YWHC
Owner/Operator:	Central Darling Shire Council (08) 80915909		
Strip Directions:	01-19	12-30	
Strip Lengths:	750 M	1030 M	
Strip Surface:	Unsealed - brown sandy clay		
Windsock:	Yes		
Strip Markers:	Yes		
Lighting:	Pilot Activated Lighting - Runway 12-30 - VHF 120.55		
Fuel:	Nil		
Special Procedures And Remarks:	Beware animals on strip. Caution: tower east of the field. CTAF frequency 128.7. See En Route Supplement Australia for more details. Permission required prior to use. CAUTION: DETAILS COULD NOT BE VERIFIED AT PRESS TIME.		



DRAWING NOT TO SCALE

Elevation:	200 Feet AMSL	Time Zone:	UTC + 10
Position:	33° 02' South 142° 22' East	Area Forecast:	22/51
WAC Chart:	Adelaide (3458)		
Owner/Operator:	J. D. Miller (08) 80917405		
Strip Directions:	06-24		
Strip Lengths:	1100 M		
Strip Surface:	Unsealed - red clay/sand		
Windsock:	Yes		
Strip Markers:	Nil		
Lighting:	Nil		
Fuel:	Av 100 emergency only		
Special Procedures And Remarks:	Latitude & longitude with property name written on woolshed roof, 300 metres from strip on approach to runway 24. CAUTION: DETAILS COULD NOT BE VERIFIED AT PRESS TIME.		

Variation: 9.3°E

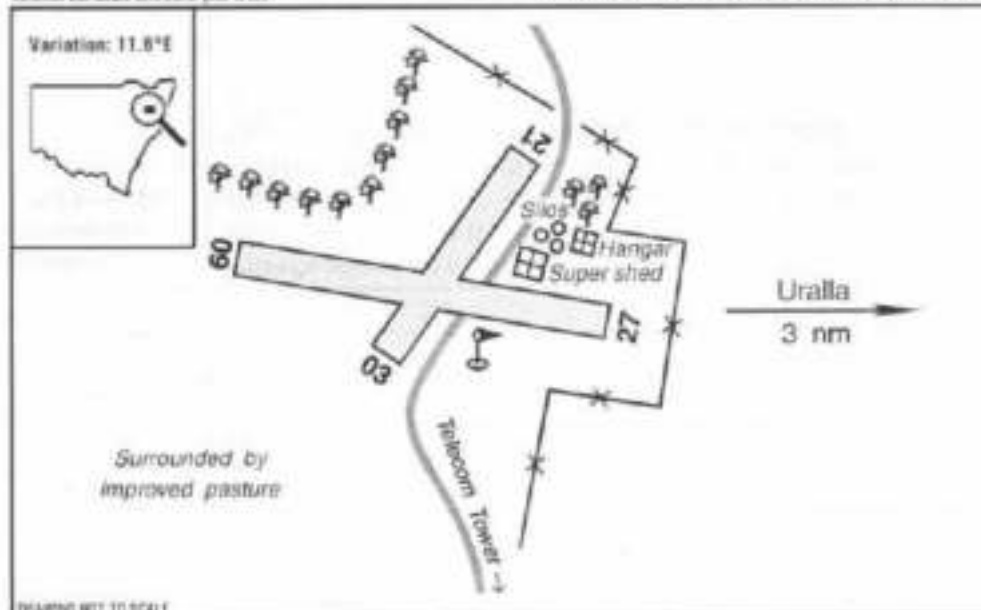


DRAWING NOT TO SCALE

Elevation:	250 Feet AMSL	Time Zone:	UTC + 10
GPS Position:	31° 31.600' South 143° 22.500' East	Aifax Code:	2229
WAC Chart:	Broken Hill (3355)	ALA Code:	YWCA
Owner/Operator:	Central Darling Shire Council (08) 80915908		
Strip Directions:	03-21	09-27	
Strip Lengths:	930 M	1130 M	
Strip Surface:	Sealed	Sandy clay - sealed	
Windsock:	Yes		
Strip Markers:	Yes		
Lighting:	Runway 03-21 - electric lighting - prior notice required		
Fuel:	Nil		
Special Procedures And Remarks:	Not available to aircraft above 5700 kg. Beware animals. CTAF frequency 126.7. See En Route Supplement Australia for more details. Permission required prior to use. CAUTION: DETAILS COULD NOT BE VERIFIED AT PRESS TIME.		

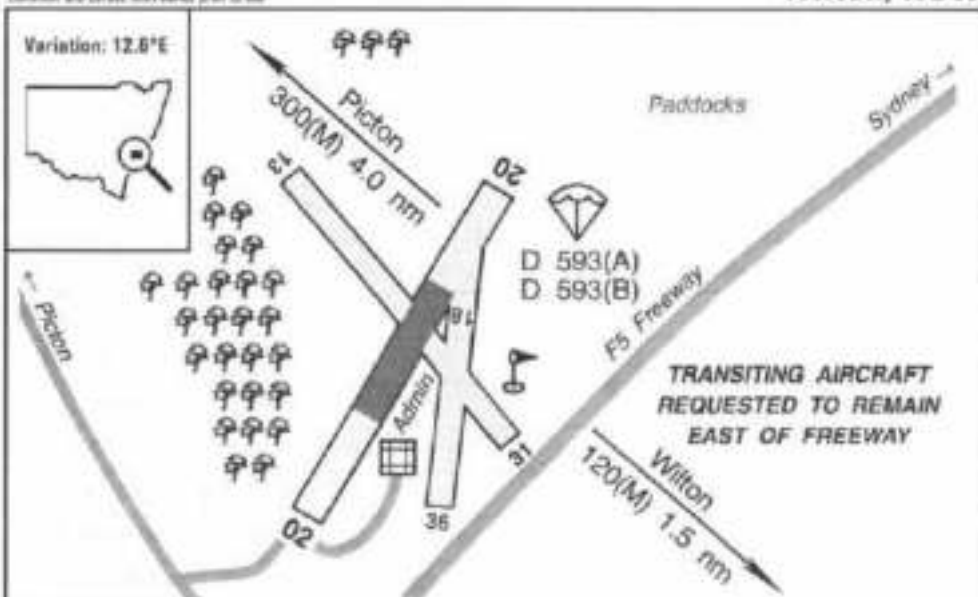
Working from equipment check strip
condition and details with owner prior to use

Wilson's Creek Station, NSW



DRAWING NOT TO SCALE

Elevation:	3425 Feet AMSL	Time Zone:	UTC - 10
GPS Position:	30° 39.640' South 151° 25.740' East	Area Forecast:	20
WAC Chart:	Armidale (3357)		
Owner/Operator:	A. D. Gall (02) 67784091		
Strip Directions:	09-27	03-21	
Strip Lengths:	1150 M	720 M	
Strip Surface:	Unsealed - grass		
Windsock:	White - normally displayed		
Strip Markers:	White drums & tyres		
Lighting:	Nil		
Fuel:	Emergency only		
Special Procedures And Remarks:	Beware high tension lines to the west of the airfield. Beware trees, fences, livestock. Telecom tower (145' AGL) 1 km to the south of the field. Three silos close to the hangar.		



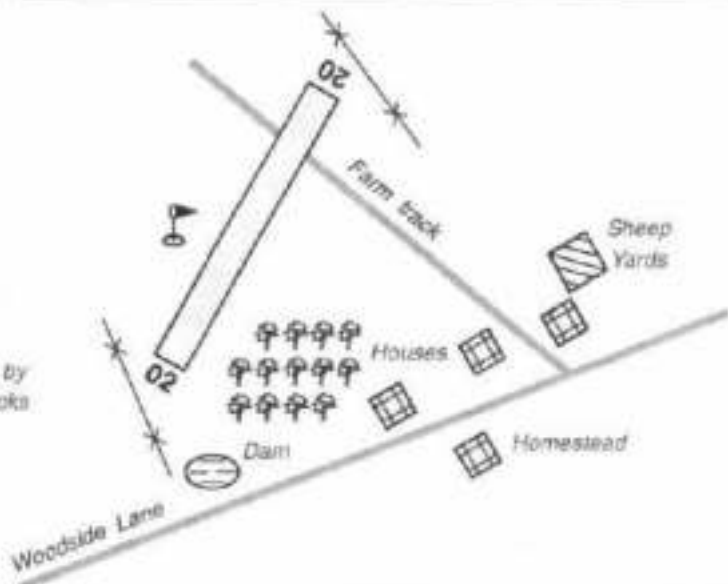
(DRAWING NOT TO SCALE)

Elevation:	640 Feet AMSL	Time Zone:	UTC + 10
Position:	34° 14' South 150° 40' East	Area Forecast:	21
WAC Chart:	Sydney (3456)	ALA Code:	YW10
Owner/Operator:	Sydney Skydivers (02) 46309265 (drop zone), (02) 97919155		
Strip Directions:	02-20	13-31	18-36
Strip Lengths:	1000 M	1000 M	700 M
Strip Surface:	400 m of runway 02-20 sealed bitumen, rest grass		
Windsock:	Yes		
Strip Markers:	White tyres		
Lighting:	Nil		
Fuel:	Jet A1 - limited supplies		
Special Procedures And Remarks:	Picton Parachute Centre. Warning: very busy skydiving strip (D 593A and D 593B - see En Route Supplement Australia for details). Beware skydivers dropping from CTA to OCTA. Public telephone & toilets at the field. Beware fence line. Take off to the north east, land to the south west is preferred. Radio 122.9. Permission required prior to use. Latest information: 0419 722577.		

Variation: 11.1°E

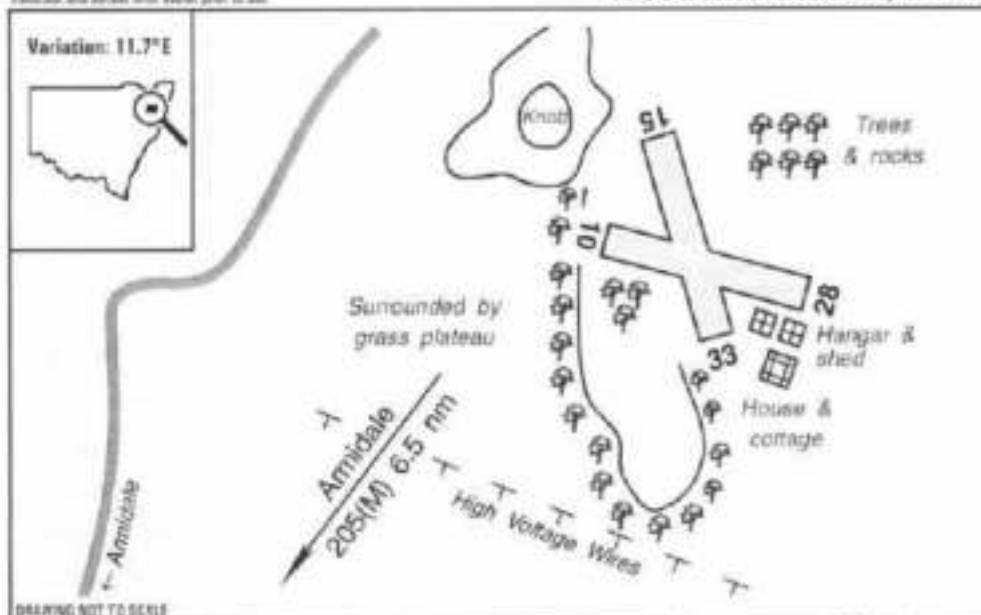


Surrounded by open paddocks



DRAWING NOT TO SCALE

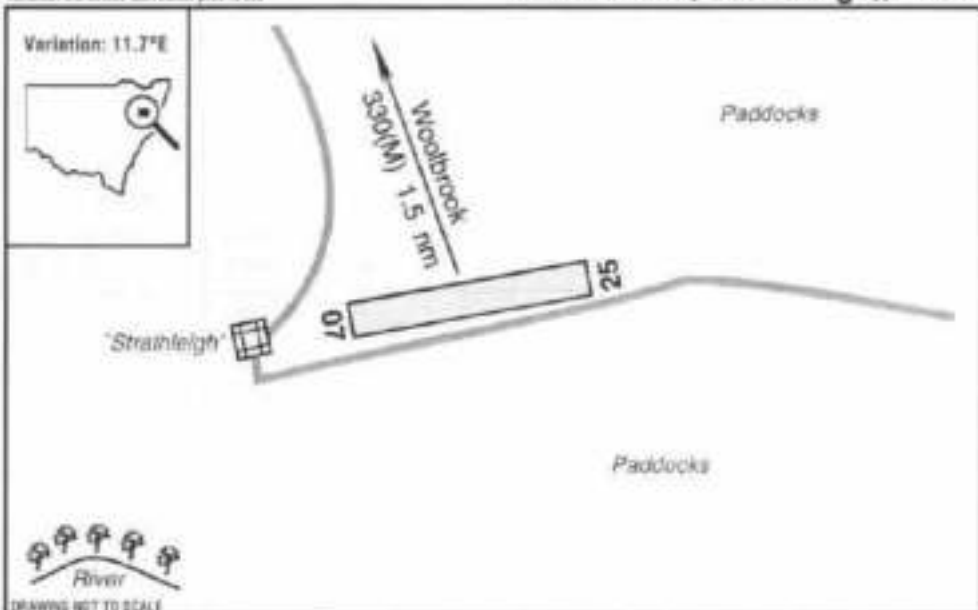
Elevation:	350 Feet AMSL	Time Zone:	UTC + 10
Position:	35° 08' South 145° 40' East	Area Forecast:	30
WAC Chart:	Canberra (3457)	ALA Code:	YWDS
Owner/Operator:	Woodside Station (03) 58861560, 015 344747		
Strip Directions:	02-20		
Strip Lengths:	900 M		
Strip Surface:	Unsealed - grass		
Windsock:	Yes		
Strip Markers:	White tyres		
Lighting:	Nil		
Fuel:	Nil		
Special Procedures And Remarks:	Beware trees and fences. Latest information: Kai Robertson (03) 58861560, 015 344747 or (03) 58867133. Accommodation and tours available. Permission is required prior to use.		



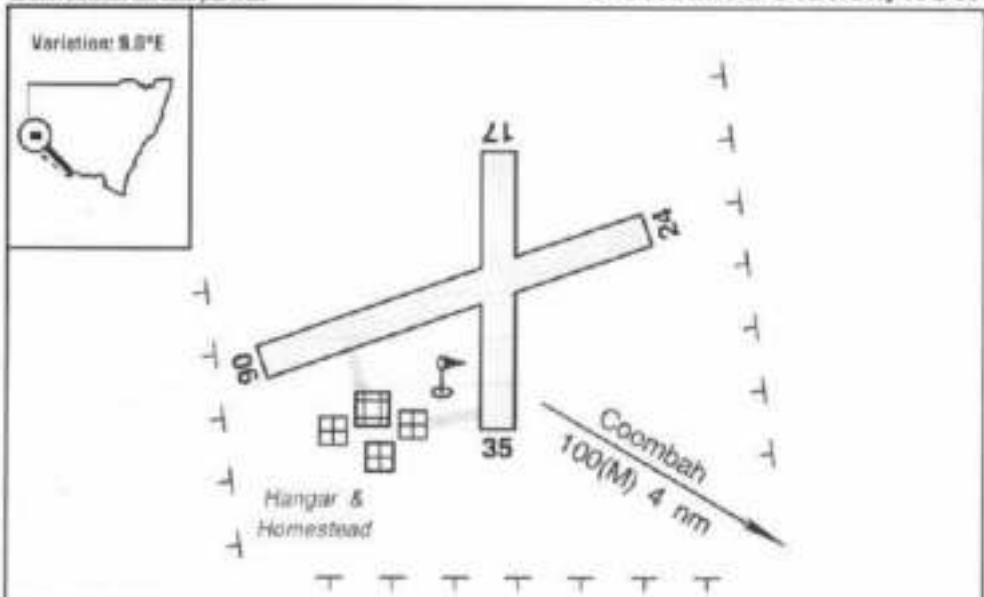
Elevation:	3670 Feet AMSL	Time Zone:	UTC + 10
Position:	30° 25' South 151° 46' East	Area Forecast:	20
WAC Chart:	Armidale (3357)		
Owner/Operator:	Andrew Wood (02) 67751636		
Strip Directions:	10-28	15-33	
Strip Lengths:	800 M	800 M	
Strip Surface:	Unsealed - mostly grass & some gravel		
Windsock:	Nil		
Strip Markers:	Nil		
Lighting:	Nil		
Fuel:	Nil		
Special Procedures And Remarks:	Airfield located on a ridge top. Beware high voltage power lines 1.8 km south of the field. Beware fences (some need to be dropped). Beware trees, knob north east side of field. Permission required prior to use.		

Warning: This equipment is used under specific conditions and details will cover prior to use

Woolbrook (Strathleigh), NSW

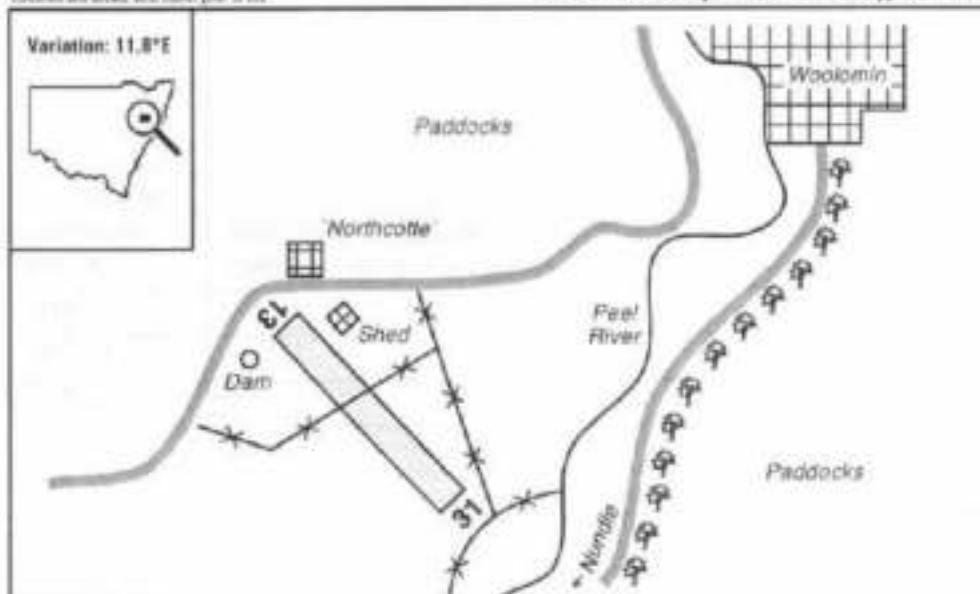


Elevation:	2760 Feet AMSL	Time Zone:	UTC + 10
Position:	30° 59' South 151° 21' East	Area Forecast:	20
WAC Chart:	Armidale (3357)		
Owner/Operator:	Alex Robson (02) 67775812		
Strip Directions:	07-25		
Strip Lengths:	700 M		
Strip Surface:	Unsealed - grass		
Windsock:	Nil		
Strip Markers:	Nil		
Lighting:	Nil		
Fuel:	Nil		
Special Procedures And Remarks:	Caution: animals (particularly cattle, sheep and horses) often on the strip.		



DRAWING NOT TO SCALE

Elevation:	180 Feet AMSL	Time Zone:	UTC + 10
GPS Position:	32° 57.640' South 141° 33.010' East	Area Forecast:	51
WAC Chart:	Adelaide (3458)		
Owner/Operator:	Woolcunda Station (08) 80911509		
Strip Directions:	06-24	17-35	
Strip Lengths:	1200 M	800 M	
Strip Surface:	Unsealed - light grey		
Windsock:	Yes		
Strip Markers:	Nil		
Lighting:	Nil		
Fuel:	Emergency only		
Special Procedures And Remarks:	Nanua Picnic Races. Beware power lines. Latest information: Rob Seekamp. Permission required prior to use.		

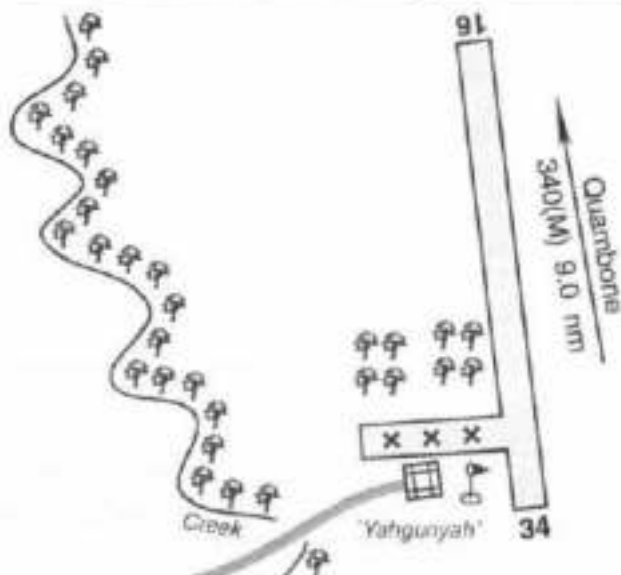


Elevation:	1575 Feet AMSL	Time Zone:	UTC + 10
Position:	31° 18' South 151° 08' East	Area Forecast:	20
WAC Chart:	Armidale (3357)	ALA Code:	YWOM
Owner/Operator:	K. and T. Kane (02) 67642433		
Strip Directions:	13-31		
Strip Lengths:	700 M with gate open*		
Strip Surface:	Unsealed - dirt/grass		
Windsock:	Nil		
Strip Markers:	Nil		
Lighting:	Nil		
Fuel:	Nil		
Special Procedures And Remarks:	Beware fences, power lines. Permission required prior to use, *the gate will need to be opened.		

Warning: It is a requirement to check a strip condition and details with owner prior to use

Yahgunyah Station, NSW

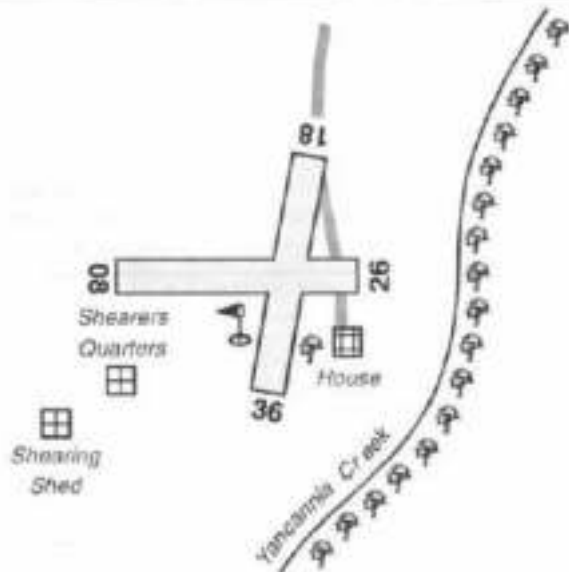
Variation: 10.7°E



DRAWING NOT TO SCALE

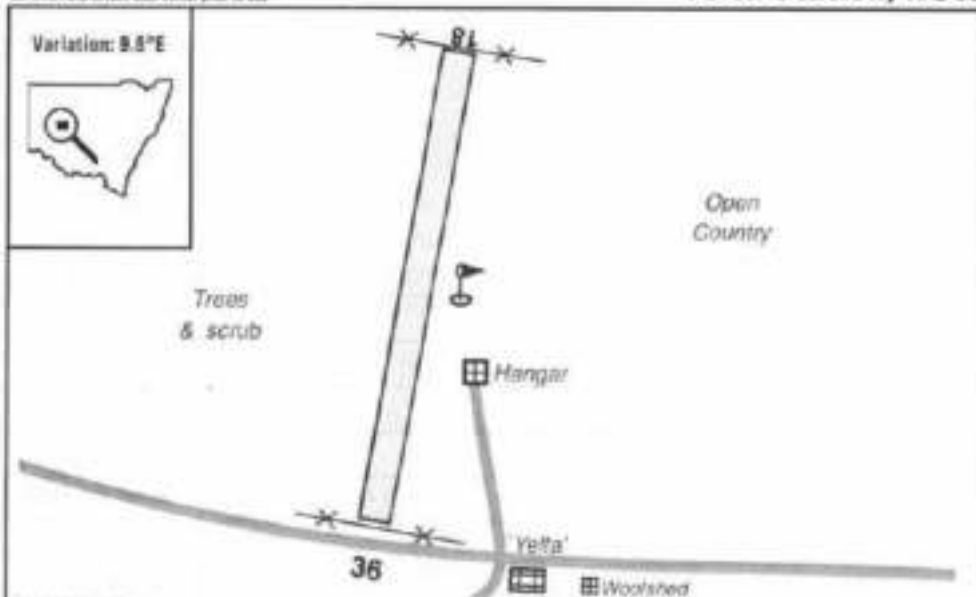
Elevation:	510 Feet AMSL	Time Zone:	UTC + 10
GPS Position:	31° 04.120' South 147° 52.250' East	Area Forecast:	22
WAC Chart:	Bourke (3356)		
Owner/Operator:	Yahgunyah Station (D2) 68242409		
Strip Directions:	16-34		
Strip Lengths:	1200 M		
Strip Surface:	Unsealed - loam		
Windsock:	Yes		
Strip Markers:	Nil		
Lighting:	Nil		
Fuel:	Nil		
Special Procedures And Remarks:	Yahgunyah painted on roof of shed nearest strip. Runway 08-26 unservicable. Beware fences. Permission required prior to use.		

Variation: 8.5°E



DRAWING NOT TO SCALE

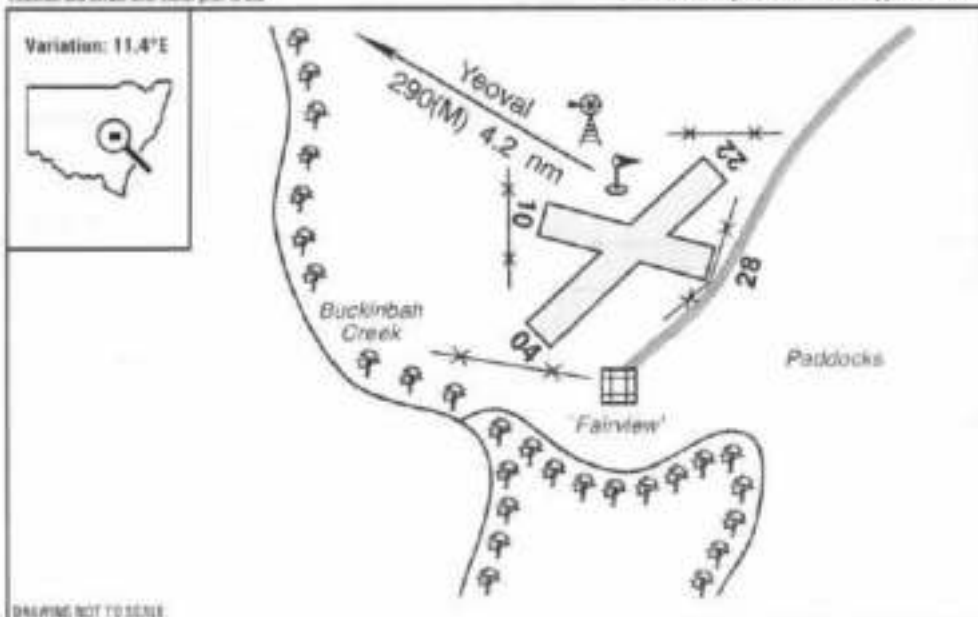
Elevation:	410 Feet AMSL	Time Zone:	UTC + 10
Position:	30° 16' South 142° 58' East	Area Forecast:	22
WAC Chart:	Broken Hill (3355)	ALA Code:	YYLD
Owner/Operator:	Yalda Downs Station (08) 80916838		
Strip Directions:	08-26	18-36	
Strip Lengths:	700 M	850 M	
Strip Surface:	Unsealed - white limestone		
Windsock:	Yes		
Strip Markers:	White tins		
Lighting:	Nil		
Fuel:	Nil		
Special Procedures And Remarks:	Beware trees, livestock, wildlife. Latest information: Don Armstrong (08) 80916838. Permission required prior to use.		



(DRAWING NOT TO SCALE)

Elevation:	200 Feet AMSL	Time Zone:	UTC + 10
Position:	32° 06' South 143° 51' East	Area Forecast:	22
WAC Chart:	Adelaide (3458)		
Owner/Operator:	Bill Elliot (08) 80919487		
Strip Directions:	18-36		
Strip Lengths:	1520 M		
Strip Surface:	Unsealed - grass		
Windsock:	Yes		
Strip Markers:	White tyres		
Lighting:	Nil		
Fuel:	Nil - unless prior arrangement made		
Special Procedures And Remarks:	The strip slopes down to the centre slightly with the southern end slightly higher. Yelta painted on woolshed roof. Beware fences. Latest information: UHF 39.		

Always check requirements to check current conditions and details with owner prior to use



Elevation:	1420 Feet AMSL	Time Zone:	UTC + 10
GPS Position:	32° 46.340' South 148° 42.210' East	Area Forecast:	20/22
WAC Charts:	Sydney (3456), Canberra (3457)	ALA Code:	YYVL
Owner/Operator:	Wallace Job (02) 68464150		
Strip Directions:	04-22	10-28	
Strip Lengths:	730 M	550 M	
Strip Surface:	Unsealed - grass		
Windsock:	Yes		
Strip Markers:	Nil		
Lighting:	Nil		
Fuel:	Nil		
Special Procedures And Remarks:	Beware trees on approaches. Wallace has retired from flying and has sold his aircraft, however the strip is still serviceable and available on request. Use at your own risk, there is no liability insurance cover. Permission required prior to use.		

Blank for your use

Elevation:		Time Zone:	
Position:		Area Forecast:	
WAC Chart:		ALA Code:	
Owner/Operator:			
Strip Directions:			
Strip Lengths:			
Strip Surface:			
Windsock:			
Strip Markers:			
Lighting:			
Fuel:			
Special Procedures And Remarks:			

Blank for your use.

--	--	--	--

Elevation:		Time Zone:	
Position:		Area Forecast:	
WAC Chart:		ALA Code:	
Owner/Operator:			
Strip Directions:			
Strip Lengths:			
Strip Surface:			
Windsock:			
Strip Markers:			
Lighting:			
Fuel:			
Special Procedures And Remarks:			